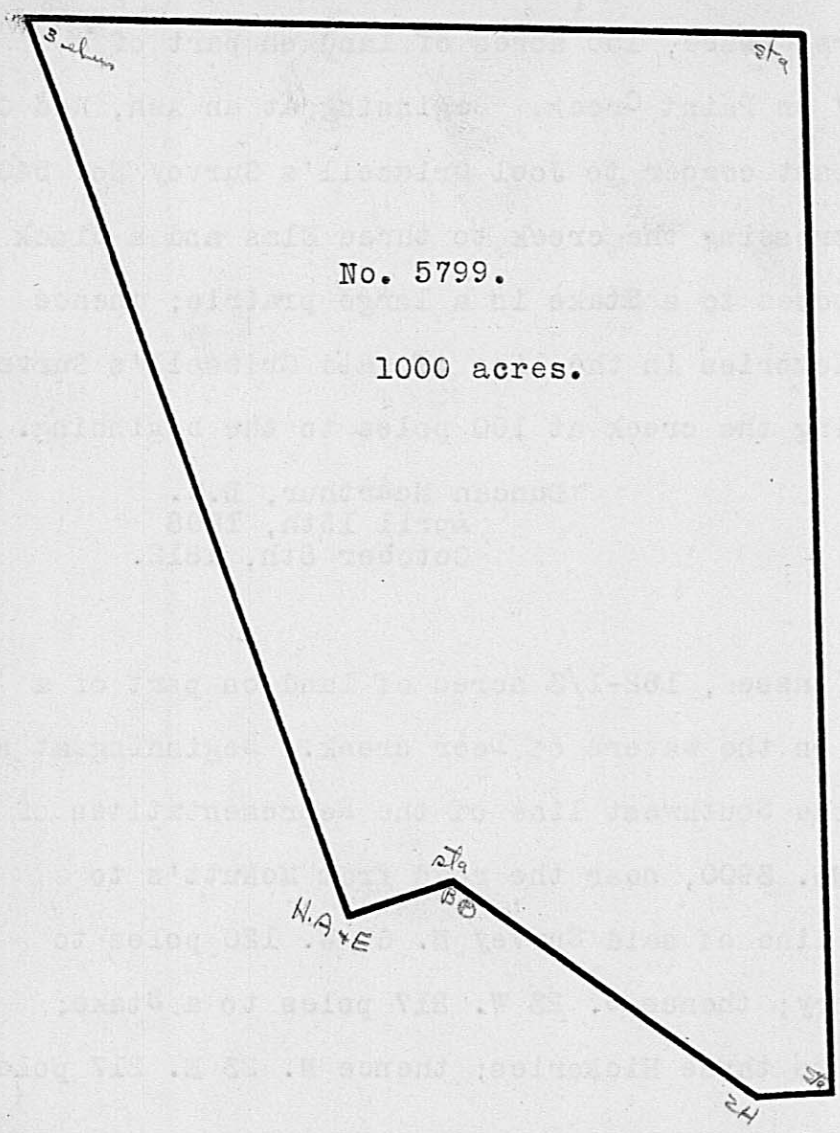

Surveyed for John Hardin and David Gray, assee. 1000 acres of land on part of a Military Warrant No. 3528 on the waters of Deer creek. Beginning at three Elms, Northeasterly corner to Churchill Jones' Survey No. 1315 and Southeasterly corner to Baron Stuben's Survey No. 2698; thence with Jones' line S. 21 E. 500 poles to a Hickory, Ash and Elm, Southeasterly corner to Jones in the line of Thorn Bell's Survey No. 462; thence with his line N. 69 E. 52 poles to a stake and Burr Oak; thence with another of his lines S. 56 E. 200 poles to two Hickories; thence East 35 poles to a Stake 8 poles East from a Jack Oak, cornered in the line; thence North 553 poles to a Stake, 8 poles East of a forked Bur Oak cornered in the line, two small Hickories and an Elm, cornered between the Stake and forked Bur Oak; thence West 412 poles to the beginning.

Abel Oxford,
Joseph Martin, C.C.
Elias Langham, M.

Cadwallader Wallace, D.S.
November 13th, 1816.
December 14th, 1816.

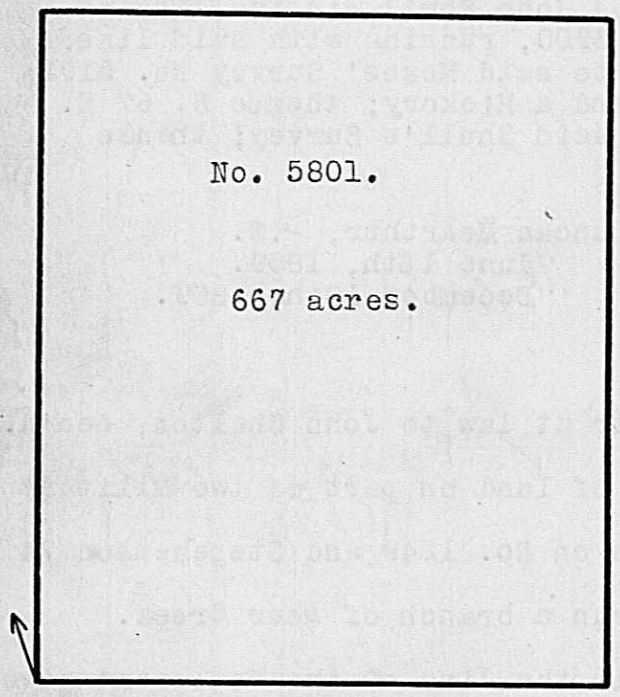

Surveyed for Nathan Littler, assee. 667 acres of land on part of a Military Warrant No.5339, on the waters of Deer creek. Beginning at a White Oak, Black Oak and Hickory the White Oak marked N.L. running S. 70 E. 300 poles to three White Oaks; thence N. 20 E. 356 poles to a Bur Oak and Red Oak; thence N. 70 W. 300 poles to an Elm; thence S. 20 W. 356 poles to the beginning.

Henry Phebus,
Abraham Champ, C.C.
Elias Barcraft, M.

John Kerr, D.S.
November 27th, 1810.
January 2nd, 1811.

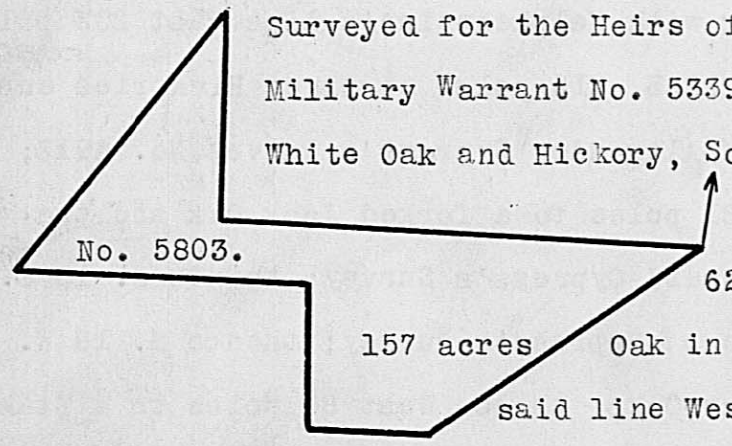

Surveyed for the Heirs of Nathan Littler, 157 acres of land on part of a Military Warrant No. 5339, on the waters of Deer creek. Beginning at a White Oak and Hickory, Southeast corner of Henry Bruch's Survey No. 7279; thence with a line of Andrew Poe's Survey No. 6290, S. 55 W. 175 poles to a Black Oak and White Oak in the North line of Survey No. 6110; thence with said line West 68 poles to a Stake in the East line of Survey No. 6267; thence with said line North 82 poles to two Black Oaks; thence with another line of said Survey West 155 poles to a Post Oak, Northwest corner to said Survey and corner to Survey No. 6052 & 9803; thence with a line of said Survey, N. 36 E. 180 poles to two Post Oaks and a Hickory, another corner of said Survey; thence with the line of Brush's said Survey, South 118 poles to three small Jack Oaks; thence with another line of said Survey, East 269 poles to the beginning.

William Wilmouth,
John Clemmons, C.C.
James McClimmons, M.

E. P. Kendrick, D.S.
July 6th, 1835.
April 3rd, 1836.