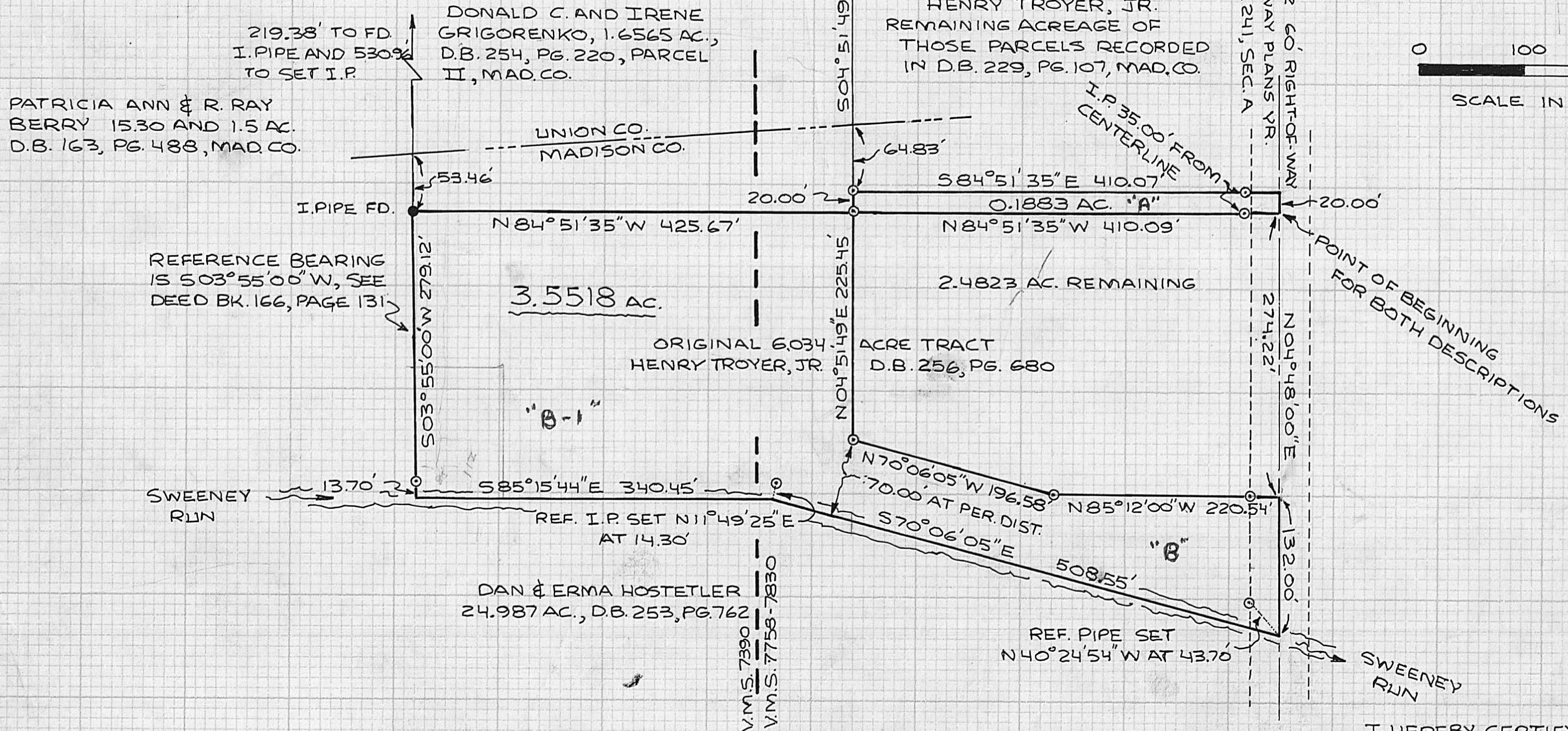
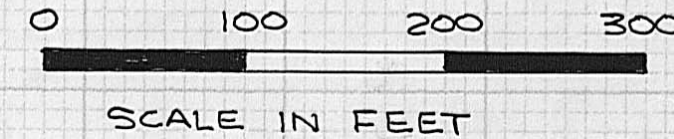



○-IRON PIPES SET 3/4" IN DIA. BY 30" IN LENGTH WITH ALUMINUM CAPS MARKED P.S. 5969



PLAT SHOWING TWO LAND SURVEYS, BEING 3.5518 AC. OUT OF A 6.034 AC. TRACT RECORDED IN D.B. 256, PG. 680 IN THE NAME OF HENRY TROYER, JR., AND 0.1883 AC. OUT OF A 1.6565 AC. TRACT RECORDED IN D.B. 254, PG. 220, IN THE NAME OF DONALD C. AND IRENE GRIGORENKO. DARBY TOWNSHIP, MADISON CO., OHIO

I HEREBY CERTIFY THAT I SURVEYED THE HEREON PLATTED PROPERTY TO THE BEST OF MY KNOWLEDGE AND BELIEF, TO ACCEPTABLE SURVEYING STANDARDS
 4 MAY 1982
 NEIL BABB P.S. 5969

BABB ENGINEERING & SURVEYING
 209 LAFAYETTE ST.
 LONDON, OHIO 43140
 TELE: 614-852-4121

JOB NO. SV-02882