



⊙-IRON PIPES SET ARE 3/4" IN DIAMETER
 BY 30" IN LENGTH WITH CAPS MARKED
 P.S. 5969



SCALE: 1" = 100'

V.M.S. 4124

PARCEL 46
 GARY L. & ANITA V. O'CONNER
 DEED BOOK 233, PAGE 493
 54.93 AC. (REMAINING PART)

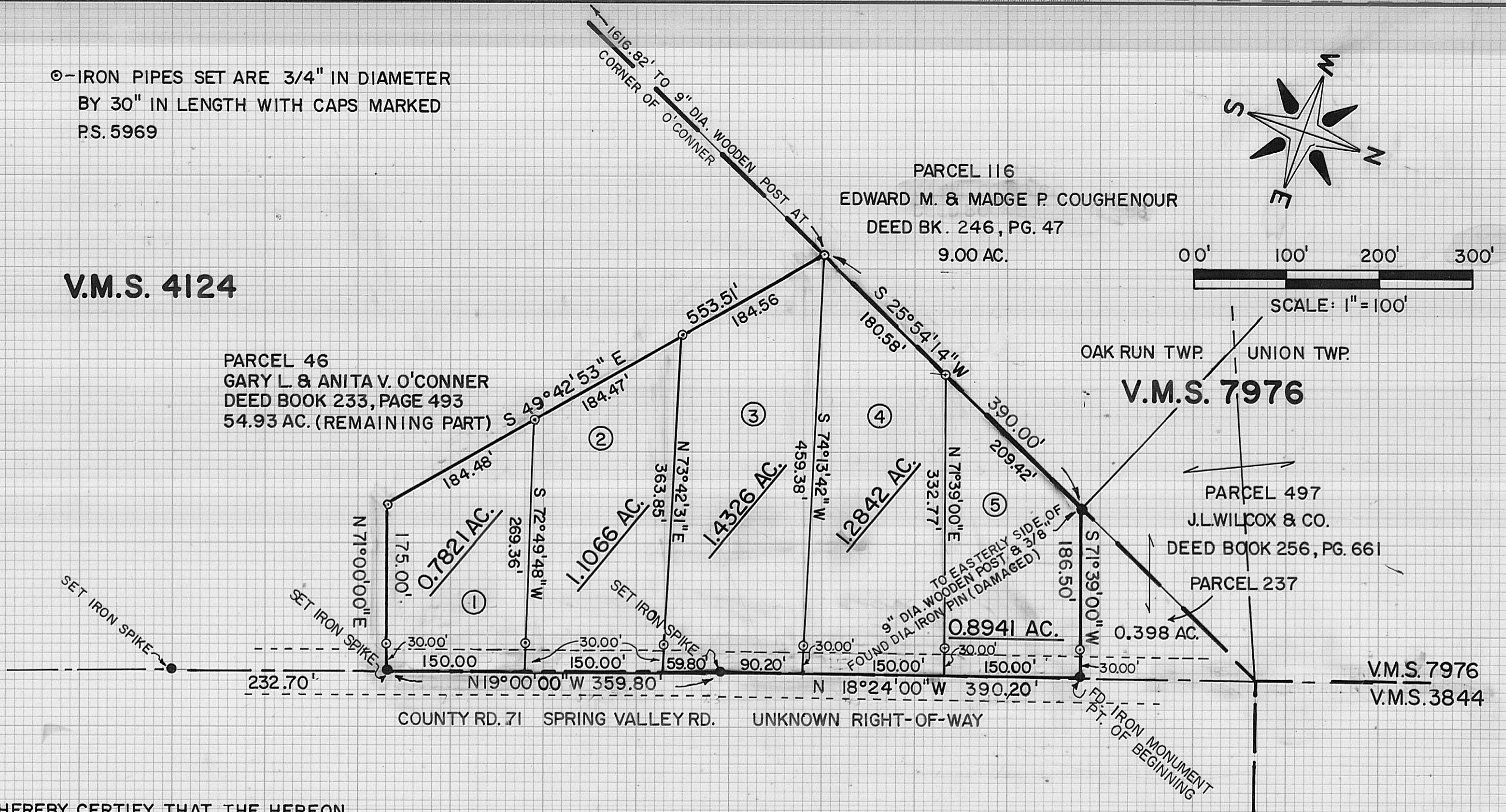
PARCEL 116
 EDWARD M. & MADGE P. COUGHENOUR
 DEED BK. 246, PG. 47
 9.00 AC.

OAK RUN TWP. UNION TWP.

V.M.S. 7976

PARCEL 497
 J.L. WILCOX & CO.
 DEED BOOK 256, PG. 661
 PARCEL 237

V.M.S. 7976
 V.M.S. 3844



I HEREBY CERTIFY THAT THE HEREON
 PLATTED PROPERTY WAS SURVEYED TO
 ACCEPTABLE STANDARDS.

Neil Babb
 NEIL BABB 7 Dec 1982
 P.S. 5969

**PLAT OF A LAND SURVEY, BEING PART
 OF A 54.93 ACRE TRACT RECORDED IN
 DEED BOOK 233, PAGE 493, IN THE NAME
 OF GARY L. & ANITA V. O'CONNER
 OAK RUN TOWNSHIP, MADISON CO., OHIO**

REVISED MARCH 8, 1983 JRS
 NOW IN THE NAME OF ELDIN S. RECTOR
 DEED BK. 258, PG. 648, 5.4996 ACRES.

REVISED *Neil Babb* 8 March 1983 SHOWING THE FIVE PARCELS

DATE: 23 NOV 1982	DRAWN BY: wwb
JOB NO. SV-07482	CHECKED BY: NB
FIELD BOOK XIV	55-82

BABB ENGINEERING & SURVEYING
 209 LAFAYETTE ST., P.O. BOX 374
 LONDON, OHIO 43140
 TELE: 614-852-4121