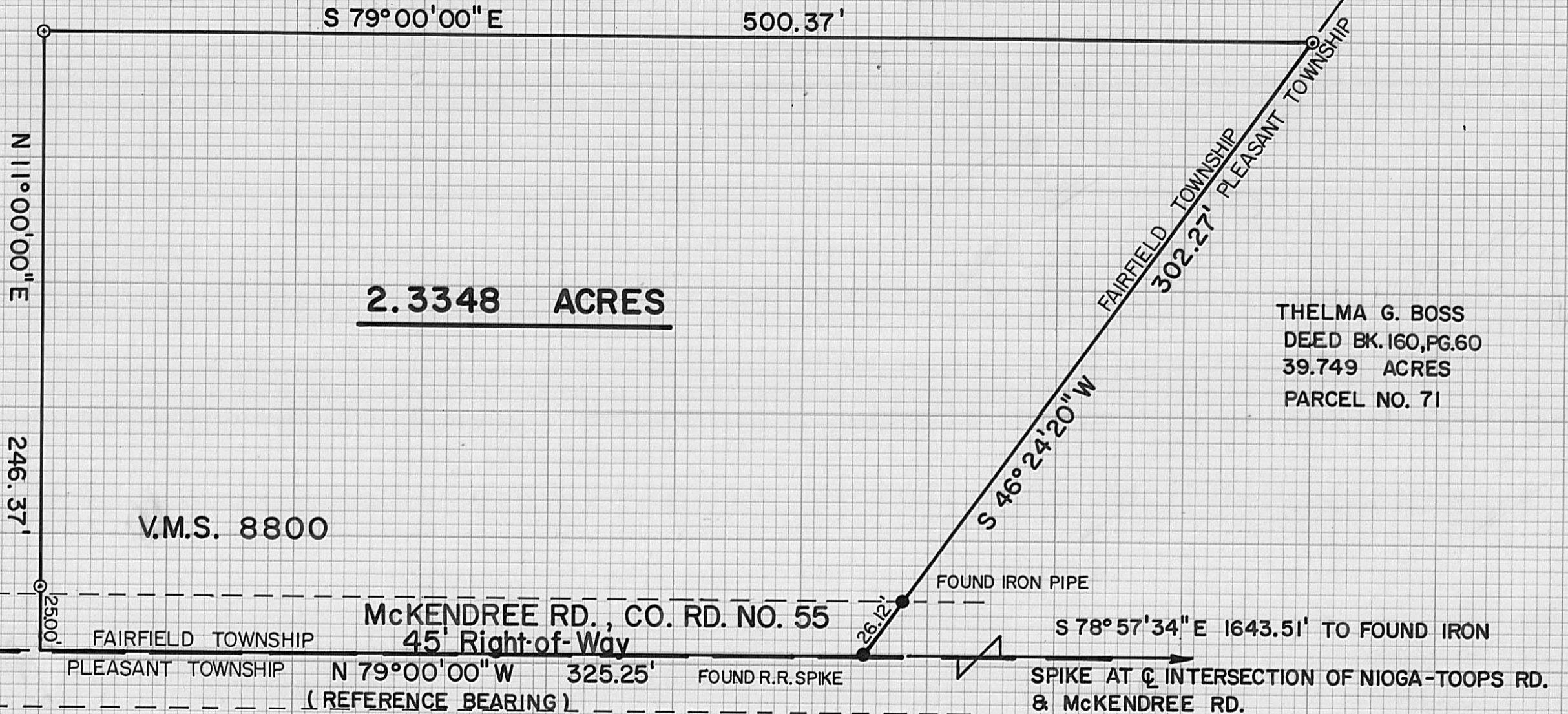

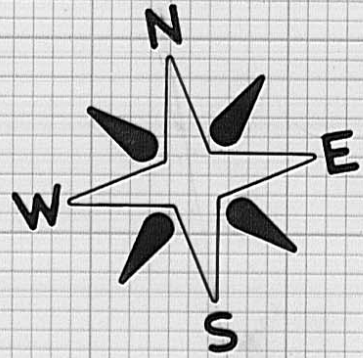


WILLIAM L. KARN 1/3, 2/3 ET. AL  
 DEED BK. 247, PAGE 746  
 82.858 ACRES  
 PARCEL NO. 83



THELMA G. BOSS  
 DEED BK. 160, PG. 60  
 39.749 ACRES  
 PARCEL NO. 71

○ - INDICATES IRON PIPE SET 3/4" IN DIA. BY 30" IN LENGTH WITH CAPS MARKED P.S. 5969.

PLAT OF A LAND SURVEY, BEING PART OF AN ORIGINAL 82.858 ACRE TRACT RECORDED IN DEED BOOK 247, PAGE 746 IN THE NAME OF WILLIAM L. KARN 1/3, MARY J. NEWCOMER 1/3, AND JOY A. KARN & JAMES F. KARN 1/3, FAIRFIELD TOWNSHIP, MADISON COUNTY, OHIO. V.M.S. 8800.

DRAWN BY: *ST/D* DATE: 3/31/83 CHECKED BY: *N3* DATE: 3/31/83

I HEREBY CERTIFY THAT THE HEREON PLATTED PROPERTY WAS SURVEYED TO ACCEPTABLE STANDARDS.

*Neil Babb*  
 NEIL BABB P.S. 5969 DATE: 31 March 1983

JOB NO. SV-001483, FIELD BK. 16 19-83

BABB ENGINEERING & SURVEYING  
 209 LAFAYETTE ST., P.O. BOX 374  
 LONDON, OHIO 43140  
 TELE: 614-852-4121