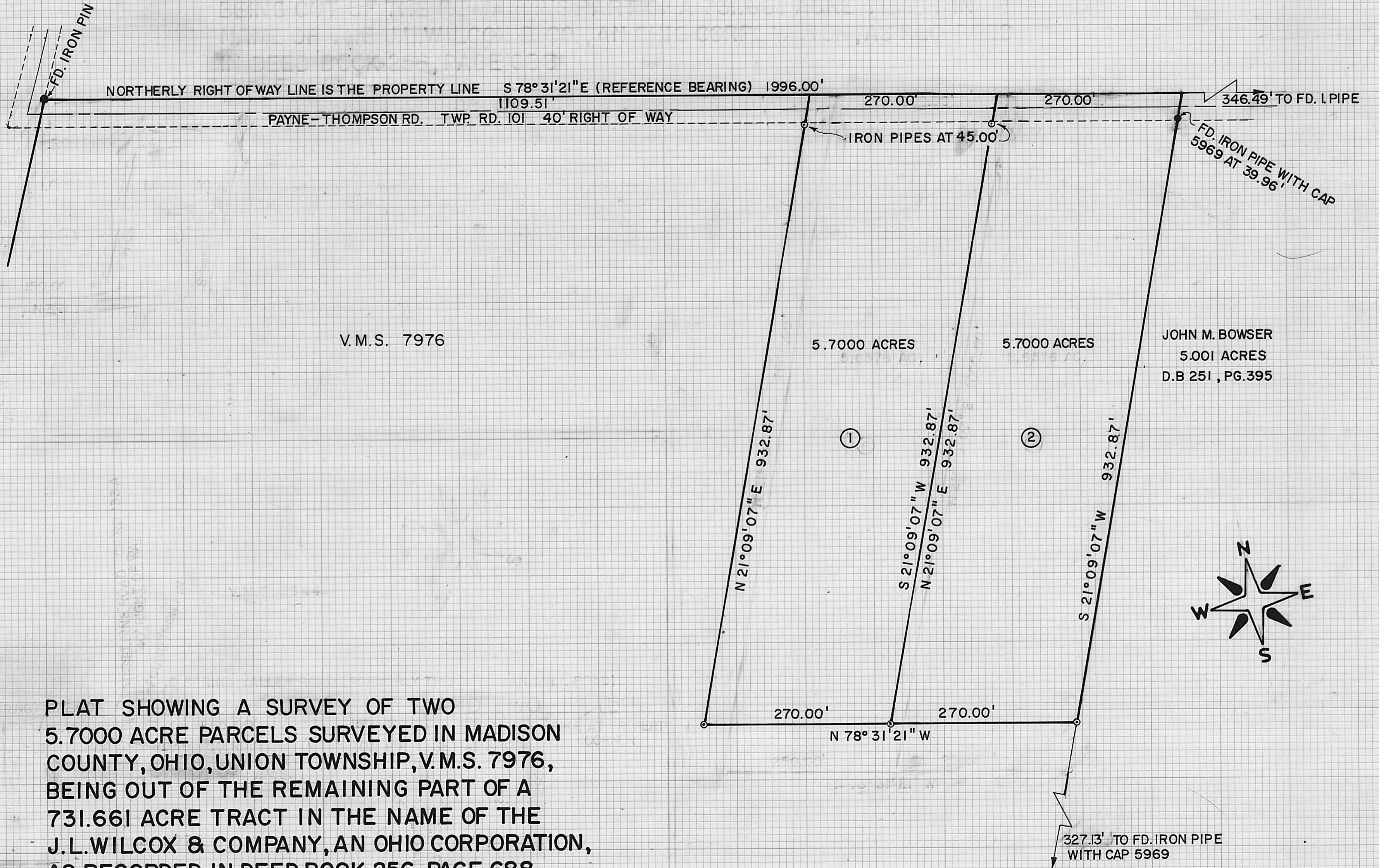


JOHN LANIGAN &
WALTER LANIGAN
223.95 AC.
D.B. 198 , PG. 469



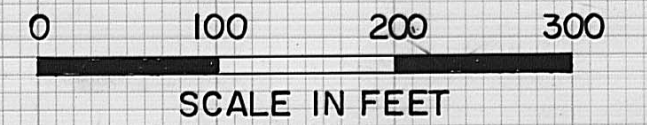

V.M.S. 7976

5.7000 ACRES

5.7000 ACRES

JOHN M. BOWSER
5.001 ACRES
D.B 251 , PG.395

PLAT SHOWING A SURVEY OF TWO
5.7000 ACRE PARCELS SURVEYED IN MADISON
COUNTY, OHIO, UNION TOWNSHIP, V.M.S. 7976,
BEING OUT OF THE REMAINING PART OF A
731.661 ACRE TRACT IN THE NAME OF THE
J.L.WILCOX & COMPANY, AN OHIO CORPORATION,
AS RECORDED IN DEED BOOK 256, PAGE 688



⊙ SET IRON PIPES 3/4" IN DIA. BY 30" IN
LENGTH WITH PLASTIC CAPS MARKED
P.S. 5969.

I HEREBY CERTIFY THAT THE HEREON PLATTED
PROPERTY WAS SURVEYED TO ACCEPTABLE
STANDARDS. Neil Babb 31 Aug 1983
NEIL BABB P.S. 5969

DATE: 24 AUG 1982	DRAWN BY: <u>nb</u>
FIELD BOOK 14	CHECKED BY: <u>NB</u>
JOB NO. SV-03682	3-83

BABB ENGINEERING & SURVEYING
209 LAFAYETTE ST., P.O. BOX 374
LONDON, OHIO 43140
TELE: 614-852-4121