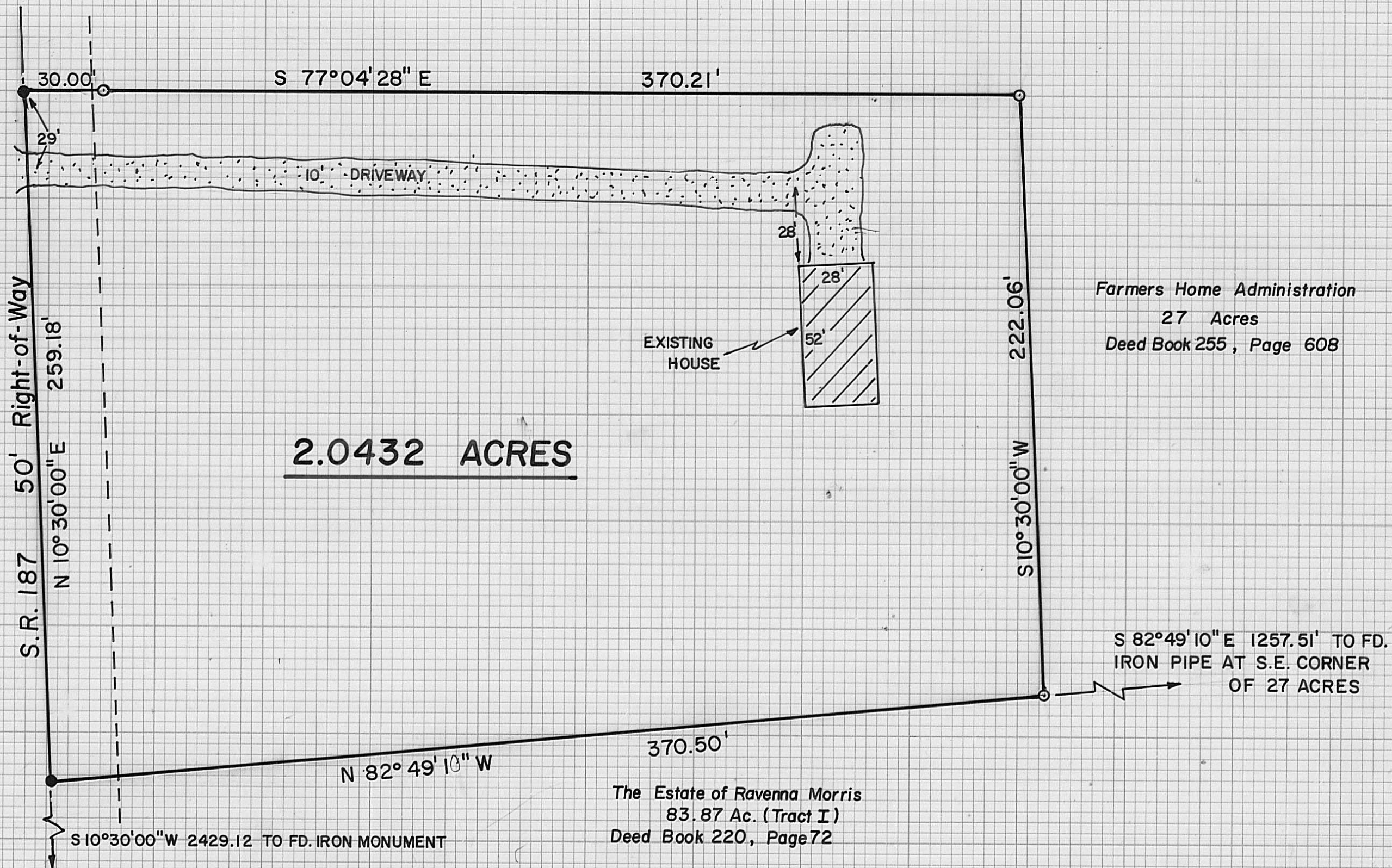


- - INDICATES FOUND IRON MONUMENT.
- - INDICATES SET IRON PIPE 3/4" IN DIAMETER BY 30" IN LENGTH WITH CAPS MARKED P.S. 5969.





2.0432 ACRES

Farmers Home Administration
27 Acres
Deed Book 255, Page 608

The Estate of Ravenna Morris
83.87 Ac. (Tract I)
Deed Book 220, Page 72

**PLAT SHOWING A SURVEY OF 2.0432 ACRES
OUT OF AN ORIGINAL 27 ACRE TRACT (DEED
BOOK 255, PAGE 608) IN THE NAME OF THE
FARMERS HOME ADMINISTRATION, SOMERFORD
TWP., MADISON COUNTY, OHIO, V.M.S. 6014.**

BABB ENGINEERING & SURVEYING
209 LAFAYETTE ST., P.O. BOX 374
LONDON, OHIO 43140
TELE: 614-852-4121

DRAWN BY: JS	DATE: 11 July 1983	CHECKED BY: NB	DATE: 7/14/83
I HEREBY CERTIFY THAT THE HEREON PLATTED PROPERTY WAS SURVEYED TO ACCEPTABLE STANDARDS:			
 NEIL BABB		 DATE	
PS. 5969			
JOB NO. SV-05883, FIELD BK. 17			39-83