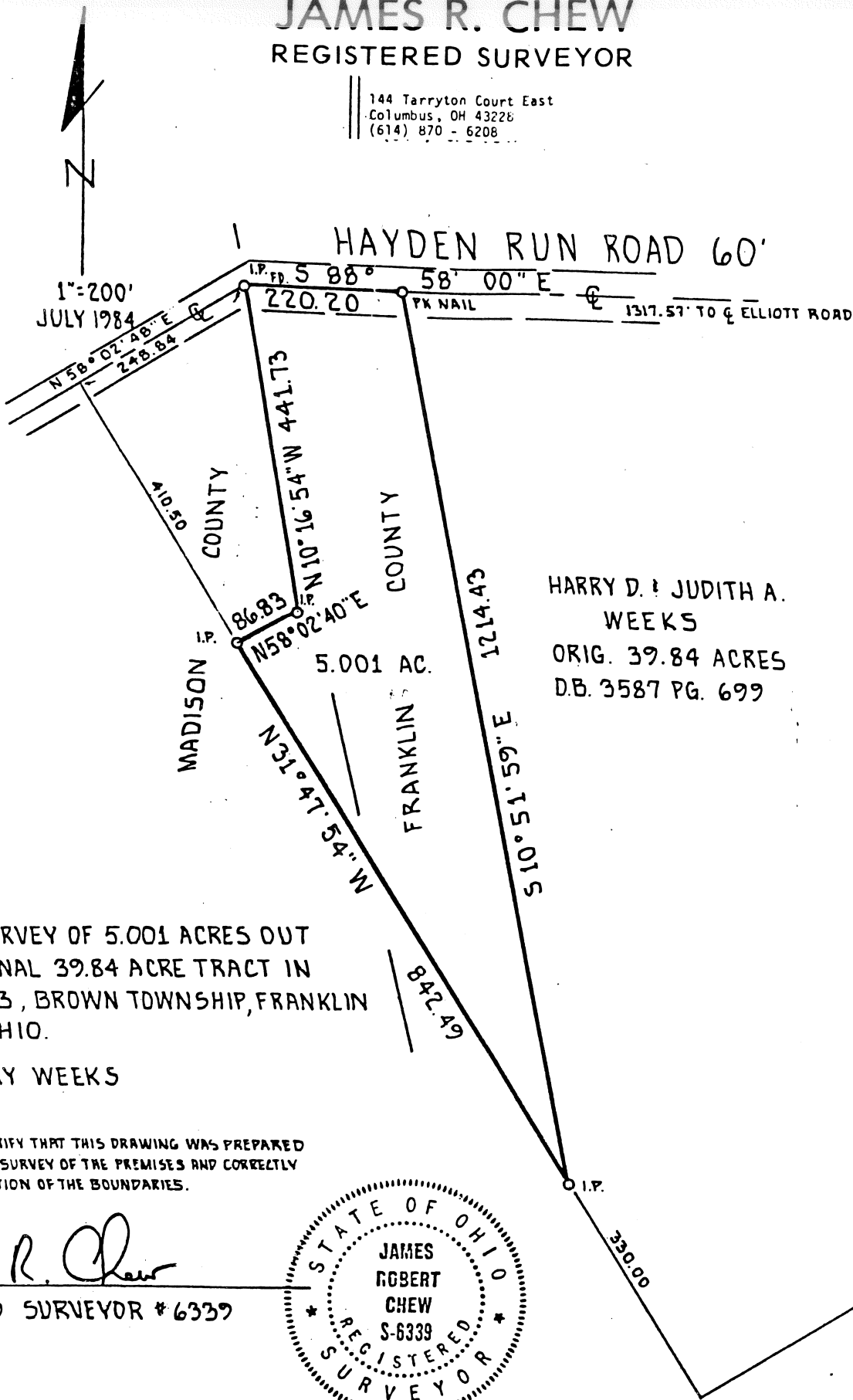


JAMES R. CHEW

REGISTERED SURVEYOR

144 Tarryton Court East
Columbus, OH 43226
(614) 870 - 6208




HARRY D. & JUDITH A.
WEEKS
ORIG. 39.84 ACRES
D.B. 3587 PG. 699

PLAT OF SURVEY OF 5.001 ACRES OUT
OF AN ORIGINAL 39.84 ACRE TRACT IN
V.M.S. 7693, BROWN TOWNSHIP, FRANKLIN
COUNTY, OHIO.

FOR: HARRY WEEKS

I DO HEREBY CERTIFY THAT THIS DRAWING WAS PREPARED
FROM AN ACTUAL SURVEY OF THE PREMISES AND CORRECTLY
SHOWS THE LOCATION OF THE BOUNDARIES.

James R. Chew
REGISTERED SURVEYOR #6339



REV. AUG. 84

SITUATE in the State of Ohio, County of Franklin, Township of Brown, and also partly in the County of Madison, Township of Canaan, Virginia Military Survey No. 7693 and being a part of an original 39.84 acres conveyed to Harry D. and Judith A. Weeks in Deed Book 3587, Page 699 of record in the Franklin County Recorder's Office, Franklin County Ohio, and being more particularly described as follows:

Beginning at a PK nail in the centerline of Hayden Run Road being North 88 Deg. 58 Min. 00 Sec. West 1317.57 feet along said centerline from a found iron pin at the intersection of Hayden Run Road and Elliott Road; thence with the easterly line of the herein described tract

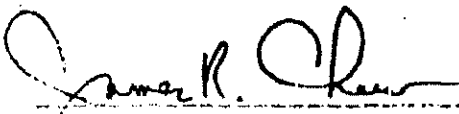
South 10 Deg. 51 Min. 59 Sec. East 1214.43 feet to an iron pin in a westerly line of the said 39.84 acre tract; thence with said westerly line of said 39.84 acre tract

North 31 Deg. 47 Min. 54 Sec. West 842.49 feet to an iron pin; thence leaving said westerly line and with a line crossing said 39.84 acre tract

North 58 Deg. 02 Min. 40 Sec. East 86.83 feet to an iron pin; thence

North 10 Deg. 16 Min. 54 Sec. West 441.73 feet to a PK nail in the centerline of said Hayden Run Road; thence with said centerline

South 88 Deg. 58 Min. 00 Sec. East 220.20 feet to the point of beginning containing 5.001 acres of land, subject however, to all legal rights of way and easements of record. .4183 IN
Madison Co.



Registered Surveyor # 6339

