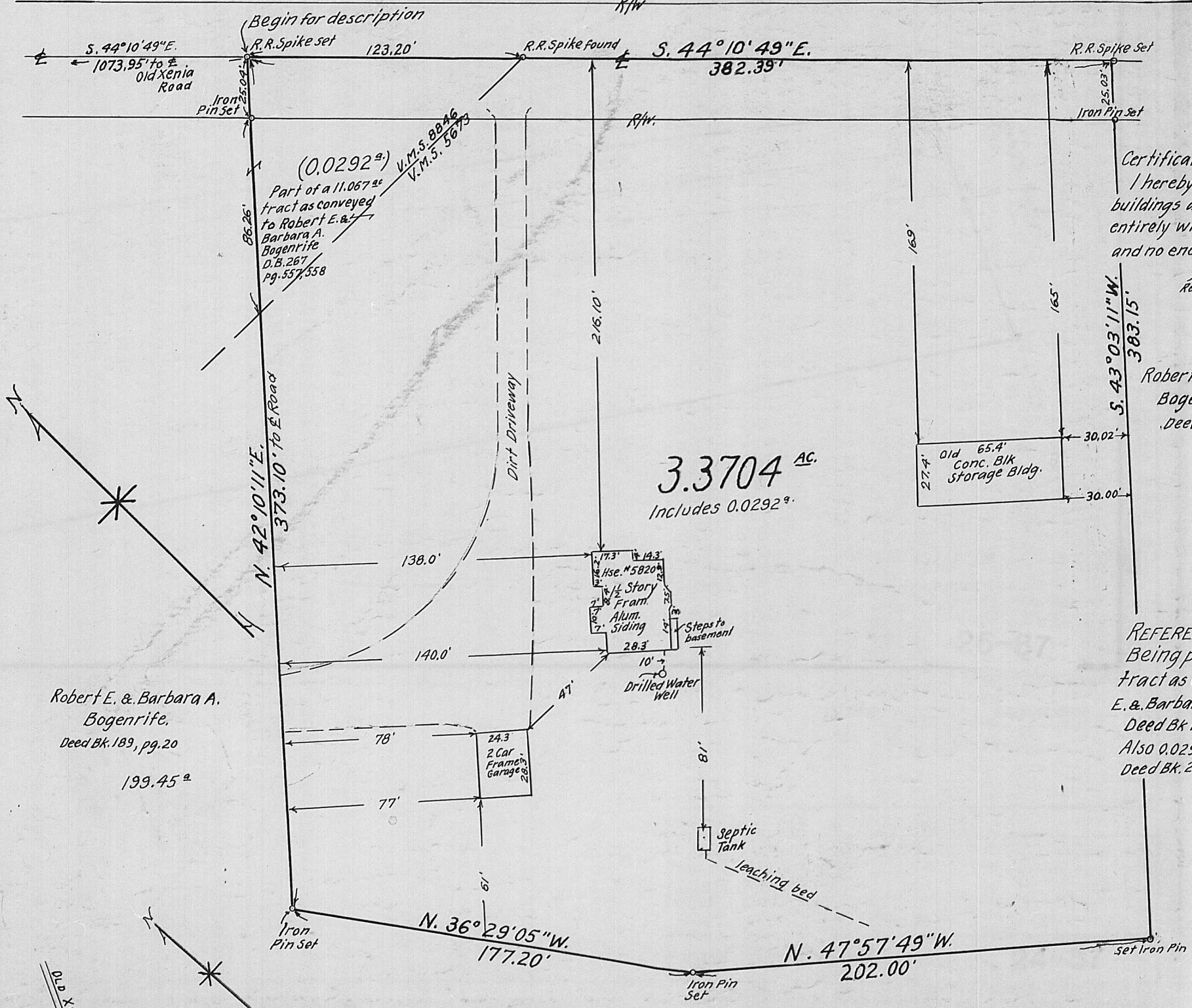


# ARMSTRONG ROAD 50' R/W Co. Road No. 83



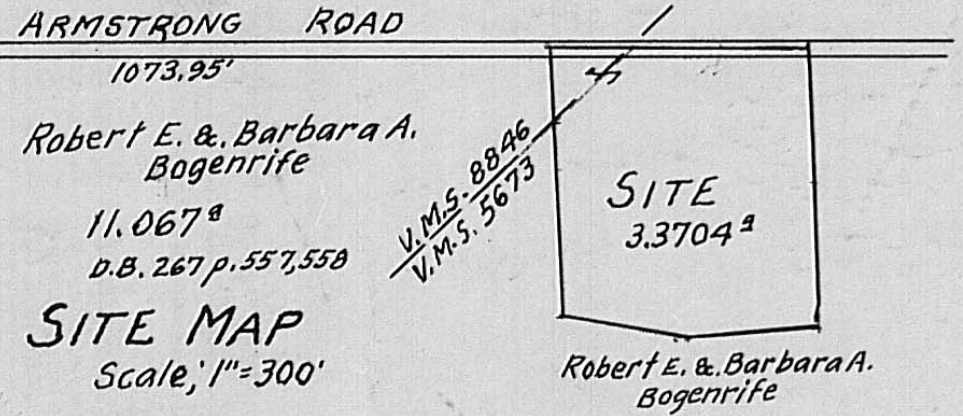
**Certification**  
 I hereby certify that all buildings as herein shown are entirely within the lot lines and no encroachments exist.  
 J. K. Harvey  
 Registered Surveyor No. 2570

Robert E. & Barbara A. Bogenrife  
 Deed Bk. 189 p. 20

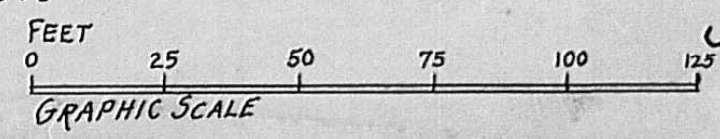
**REFERENCE:**  
 Being part of a 199.45<sup>ac</sup> tract as conveyed to Robert E. & Barbara A. Bogenrife Deed Bk 189, pg. 20  
 Also 0.0292<sup>ac</sup> out of a 11.067<sup>ac</sup> tract Deed Bk. 267 pgs. 557, 558.

Robert E. & Barbara A. Bogenrife.  
 Deed Bk. 189, pg. 20  
 199.45<sup>ac</sup>

OLD XENIA ROAD



F. K. Harvey  
 Registered Surveyor No. 2570  
 Tel. (614) 877-3293



**SURVEY OF 3.3704<sup>ac</sup>**  
 VIRGINIA MILITARY SURVEYS No. 5673, 8846  
 UNION TWP. MADISON COUNTY, OHIO  
 SCALE; 1"=40'  
 DEC. 1986  
 Revised 12/13/86 to add acreage  
 SURVEYED FOR-Mr. Robert E. Bogenrife