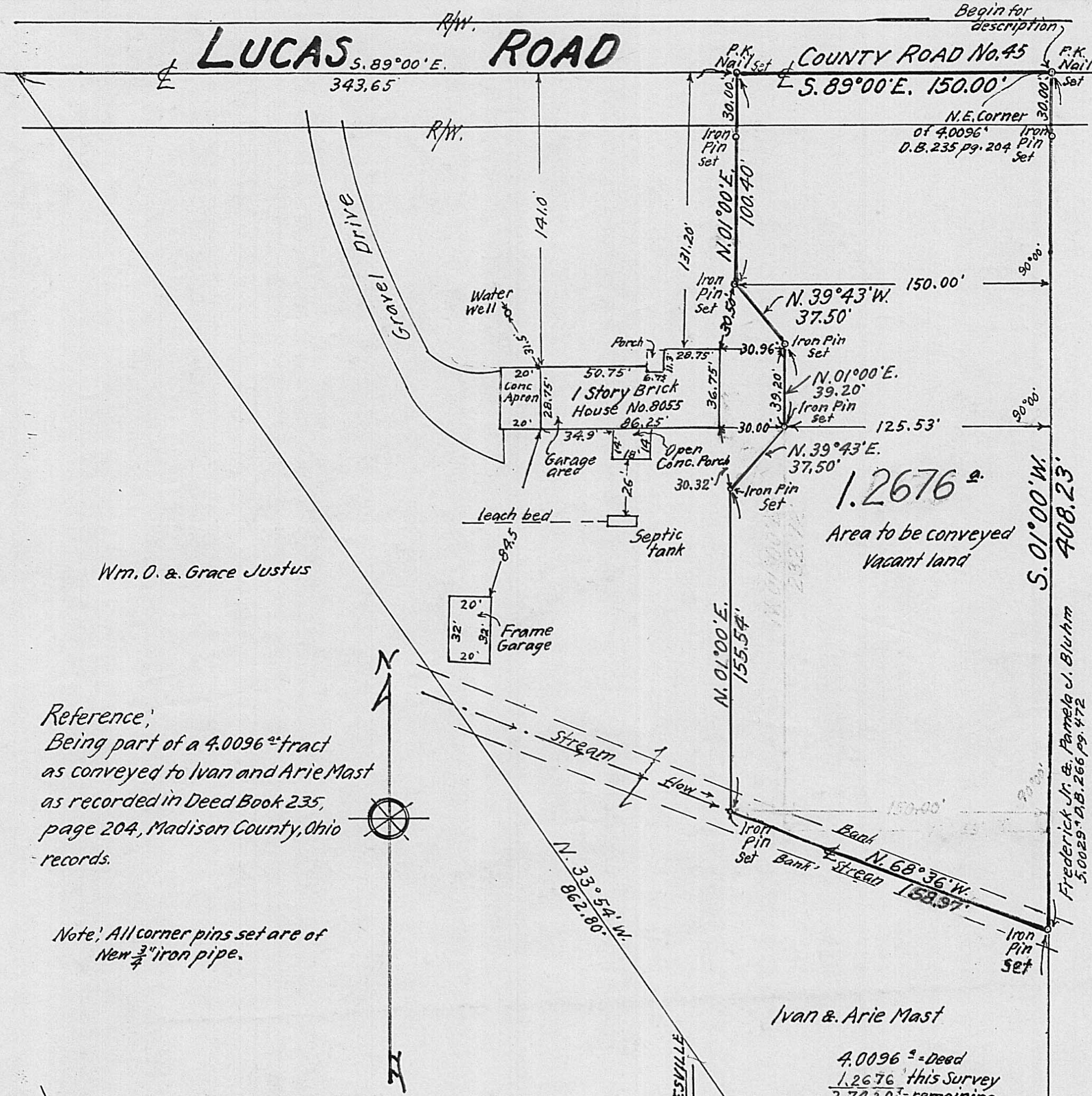
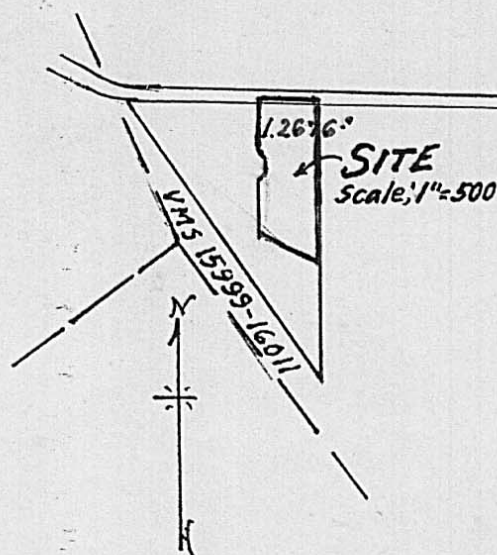


LUCAS ROAD



Reference:
 Being part of a 4.0096^{ac} tract
 as conveyed to Ivan and Arie Mast
 as recorded in Deed Book 235,
 page 204, Madison County, Ohio
 records.

Note: All corner pins set are of
 New 3/4" iron pipe.



SURVEY OF 1.2676^{ac}

VIRGINIA MILITARY SURVEYS 15999-16011

CANAAN TWP. MADISON COUNTY OHIO

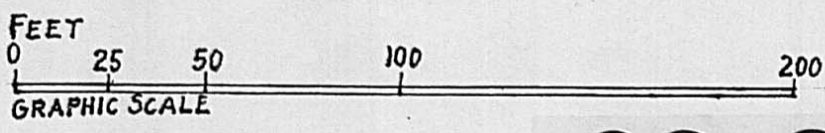
ALSO
 SHOWING LOCATION OF HOUSE, GARAGE AND FACILITIES
 SCALE: 1" = 50'
 JAN. 1989

SURVEYED FOR IVAN & ARIE MAST - Owners

In process of being
 Zoned R-1
 Area not in Flood Plane



J. K. Harvel
 Registered Surveyor No. 2570
 Tel. (614) 877-3293



32-89

Scale 13