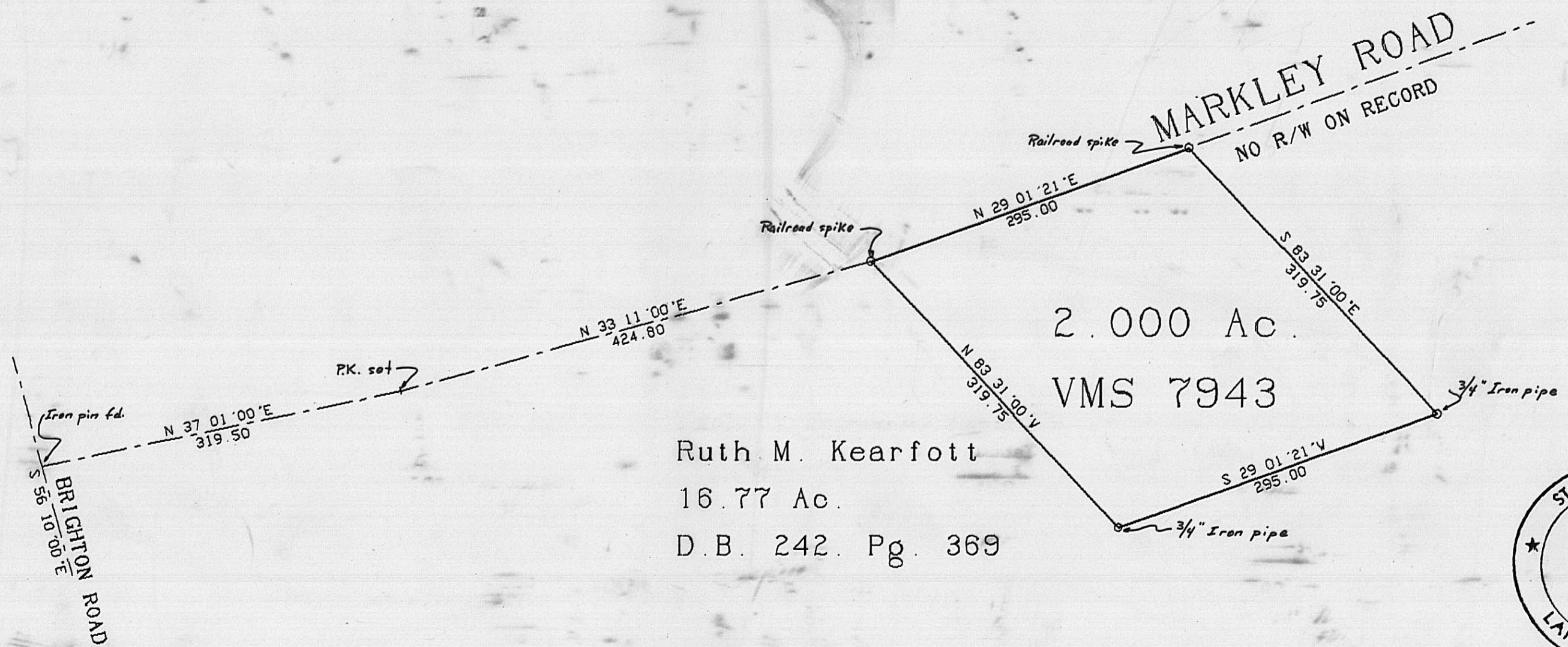
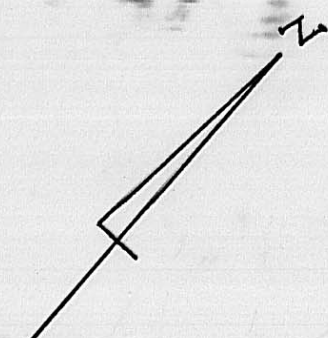


GRANTOR: Ivory Terry. D.B. 264. Pg. 585

LOCATION: Union Twp. VMS 7943

ACREAGE: 2.000 Ac. out of 14.9 Ac.



Ruth M. Kearfott
16.77 Ac.
D.B. 242. Pg. 369

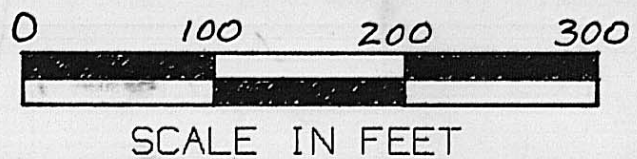
2.000 Ac.
VMS 7943



CERTIFICATION:

I hereby certify that the hereon plotted property was surveyed to acceptable survey standards and that the error of closure does not exceed 0.02 feet.

Roger E. Thompson 10/9/89
ROGER E. THOMPSON, PS 6552



THOMPSON SURVEYING
2005 DEER RUN LANE
LONDON, OHIO 43140

64-88
70-89