


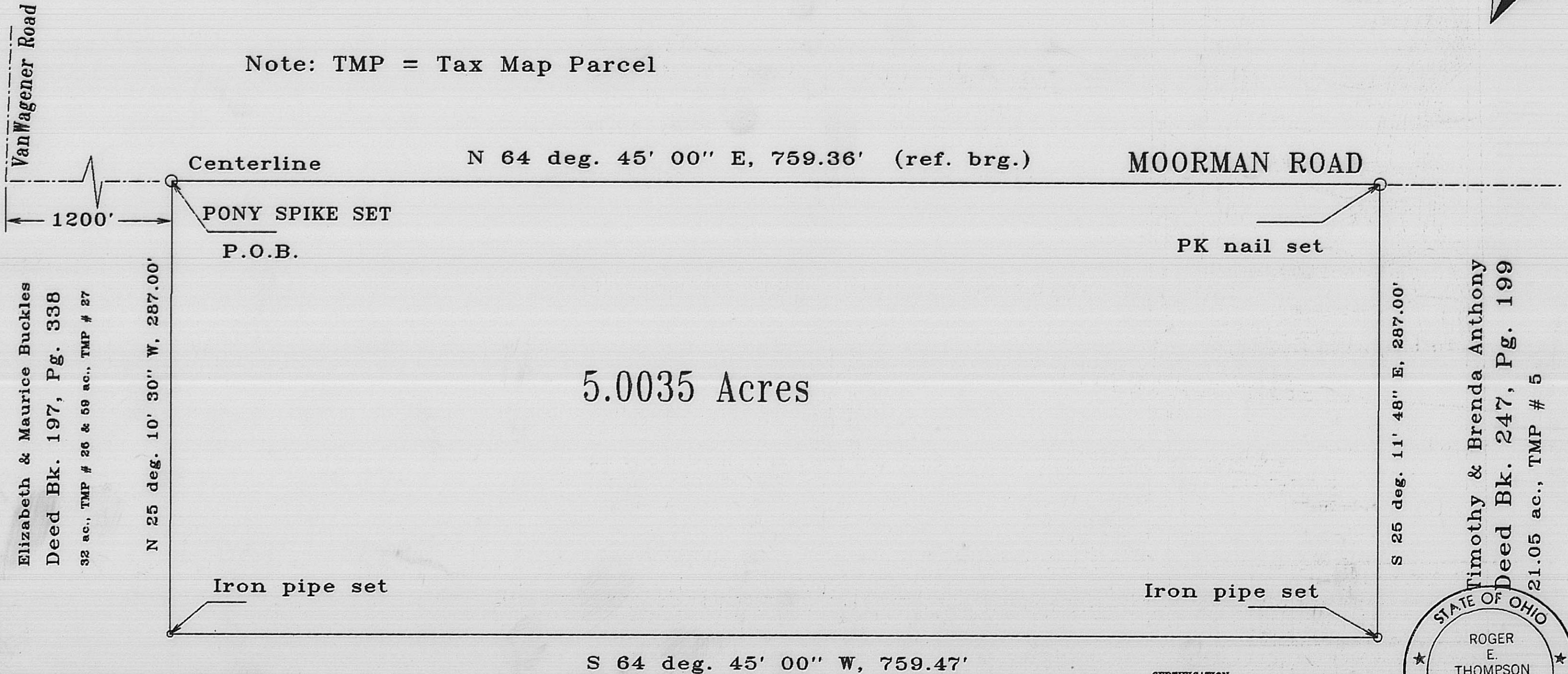
GRANTOR: Ben & Helen Miller, Deed Bk. 265, Pg. 727

LOCATION: Oak Run Twp., VMS 5890, 6432, 7623 & 7738, TMP # 150-151

ACREAGE: 5.0035 Ac. (4.3512 ac. out of 10.0 ac. parcel, TMP #150 and 0.6523 ac. out of 95.0 ac. parcel, TMP # 151)



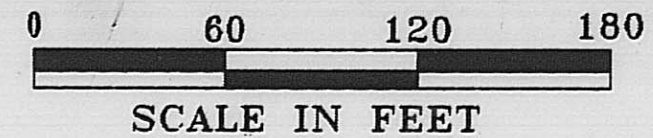
Note: TMP = Tax Map Parcel



Elizabeth & Maurice Buckles
Deed Bk. 197, Pg. 338
32 ac., TMP # 26 & 59 ac., TMP # 27

Timothy & Brenda Anthony
Deed Bk. 247, Pg. 199
21.05 ac., TMP # 5

THOMPSON SURVEYING
2005 DEER RUN LANE
LONDON, OHIO 43140



CERTIFICATION

I hereby certify that the hereon platted parcel was surveyed to acceptable survey standards and that the linear error in closure does not exceed 0.02 feet.

Roger E. Thompson
Roger E. Thompson, PS #6552

DEC. 20, 1988



108-90