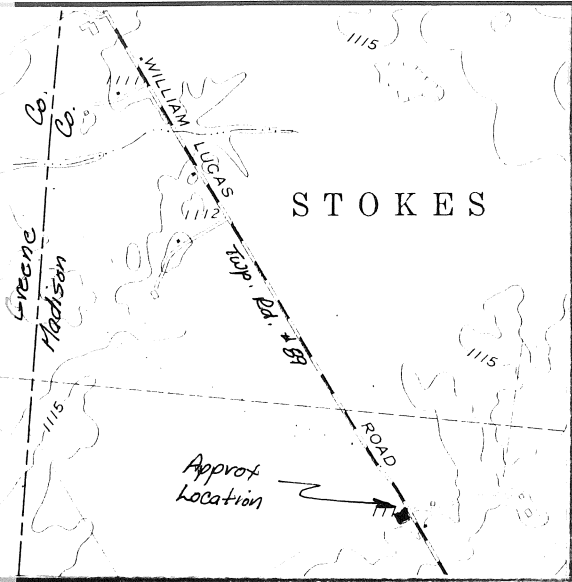
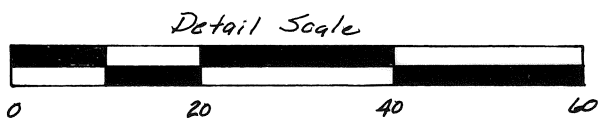
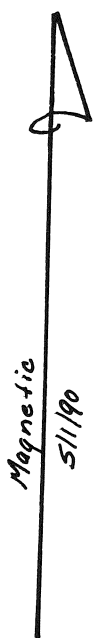


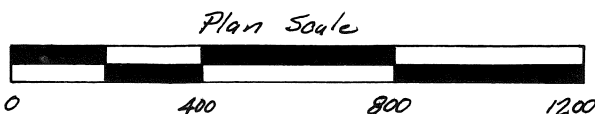
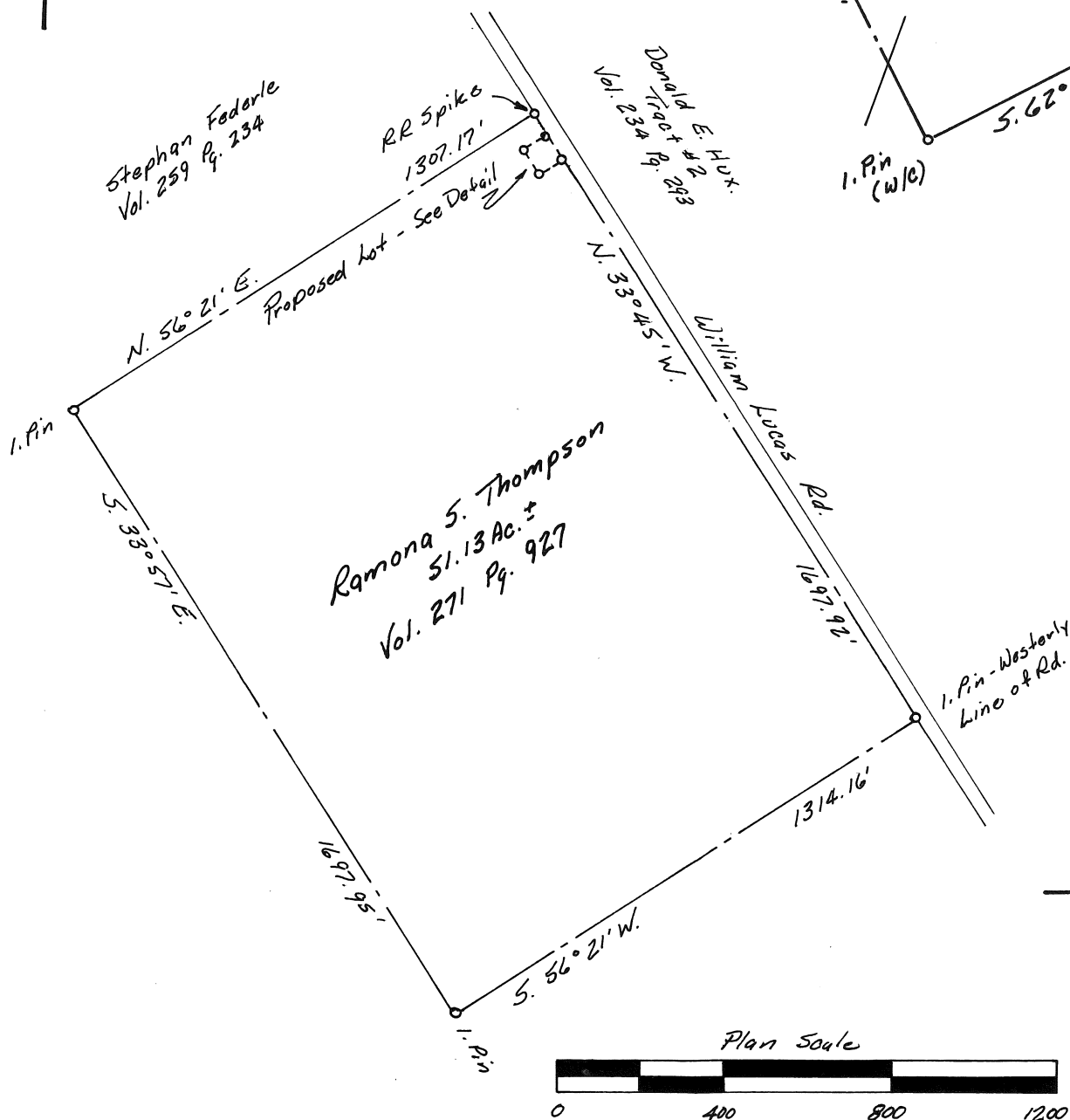
06-99



South Charleston, Ohio Quad.



- 3/4" Pipe Found
- 1" Pipe Set (w/cap)



This Survey is Based on Information taken from tax maps, Courthouse records and deeds.

*Paul J. Edwards*  
 Paul J. Edwards  
 Registered Surveyor  
 #5518

BRUNING 40-105 62915

LAND DEPT. NO.	DEED DATED	COLUMBIA GAS TRANSMISSION CORPORATION 1700 MacCorkle Ave. S. E. Post Office Box 1273, Charleston, W. Va. 25325	WORKS ORDER(S)
PARCEL NO.	DEED RECORDED		186-0001-1200-3112
LAND DEPT. NO.	DEED BK. & PG. NO.	PROJECT	TAX DISTRICT(S)
PARCEL NO.	DEED DATED	Proposed Lot to be Purchased from Ramona S. Thompson	Stokes Twp.
LAND DEPT. NO.	DEED RECORDED	DATE	COUNTY
PARCEL NO.	DEED BK. & PG. NO.	June 26, 1990	Madison
LAND DEPT. NO.	DEED DATED	ENGINEER	STATE
PARCEL NO.	DEED RECORDED	Paul J. Edwards	Ohio
LAND DEPT. NO.	DEED BK. & PG. NO.	DRAWN BY	DRAWING NO.
PARCEL NO.	DEED DATED	R.W. Sharrer	P-3048
LAND DEPT. NO.	DEED RECORDED	REVISIONS	MAPS
PARCEL NO.	DEED BK. & PG. NO.	REFERENCES	SCALE
			1702 As Shown