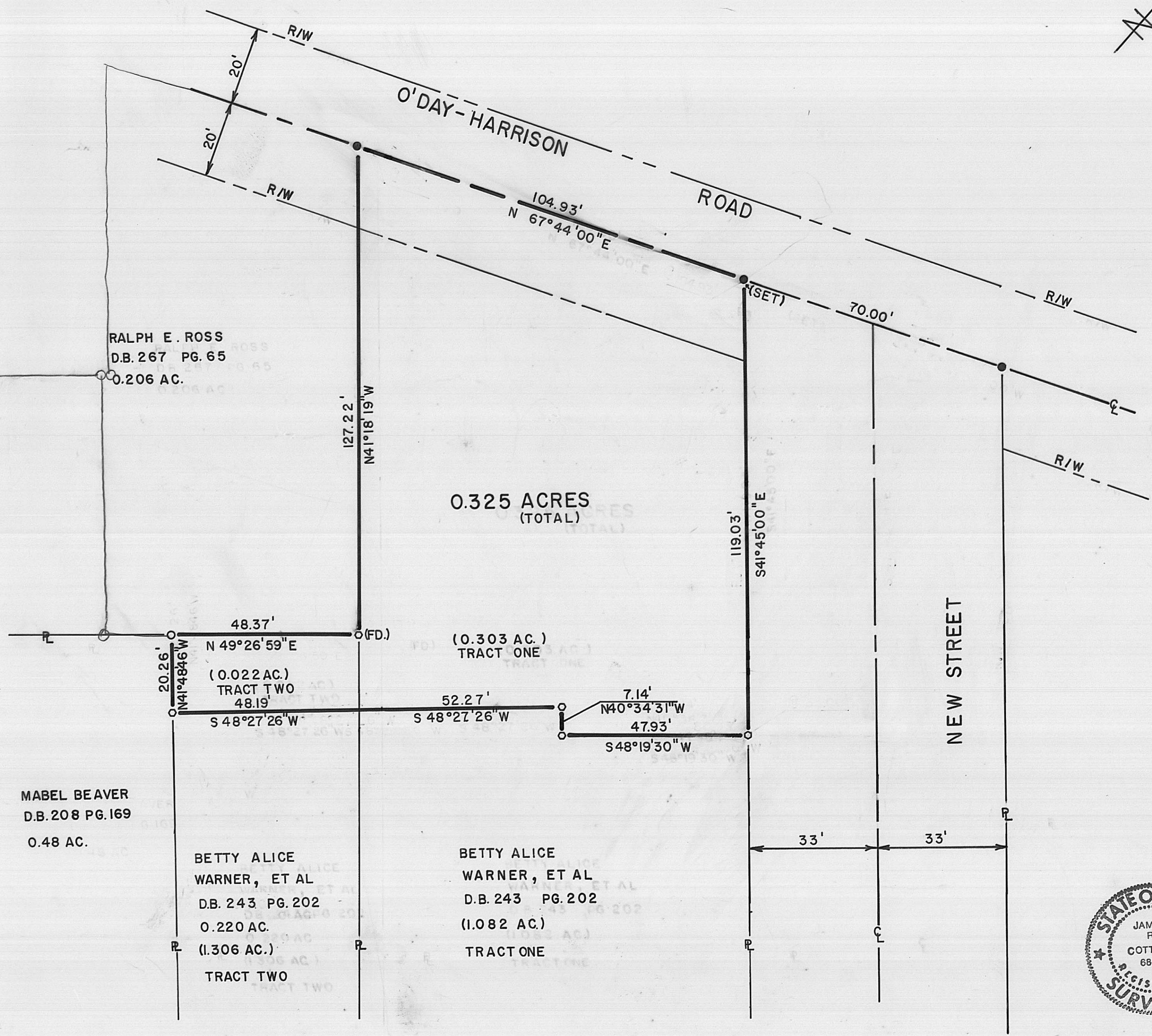




BEARINGS ARE BASED ON THE C  
 OF O'DAY-HARRISON ROAD AS  
 DESCRIBED IN D.B. 267 PG. 65



**LEGEND**

- 1/2" I.D. IRON PIPE (FOUND)
- RAIL ROAD SPIKE (FOUND)
- 5/8" DIA. IRON BAR & CAP STAMPED 6856 (SET)



I HEREBY CERTIFY THAT THIS PLAT  
 DEPICTS AN ACTUAL FIELD SURVEY  
 PERFORMED BY JAMES R. COTTRILL P.S. #6858  
 James R. Cottrill DATE 2-20-86

3-91

**JAMES R. COTTRILL P.S.**  
 8256 SR. 207 N.E. MT. STERLING OH. PH. 869-3811

PLAT OF 0.325 AC., V.M.S. 6483 & 6945, PLEASANT TOWNSHIP, MADISON COUNTY, STATE OF OHIO

3-91

20' 10' 0 20'

SCALE: 1" = 20'

3-91

4-91