



GRANTOR: MARY E. HAMMOND  
 LOCATION: UNION TWP., MADISON CO.  
 VMS 8846  
 ACREAGE: 1.8440 AC. OUT OF ORIGINAL  
 149.1606 AC. D.B. 274 PG 663



MARY E. HAMMOND  
 D.B. 274 PG. 663  
 ORIG. 149.1606 AC.

FIRST CHURCH OF GOD  
 2.4970 AC.  
 D.B. 246 PG. 263


ALL INTERIOR ANGLES = 90° 00' 00"

1.8440 AC.

FD SPIKE

OLD XENIA ROAD  
 S 24° 20' 00" W  
 438.30

- LEGEND
- 3/4" IRON PIPE SET  
RET PS 6552
  - PDNY SPIKE SET



I.P. FD.

S 65° 40' 00" E  
 315.00

30.00' FROM E

SPIKE FD.

30.00'

30.00'  
FROM E

N 24° 20' 00" E  
 255.00

30.00'

CERTIFICATION

I HEREBY CERTIFY THAT THE HEREON  
 PLATTED PROPERTY WAS PREPARED FROM  
 AN ACTUAL SURVEY AND TO THE BEST  
 OF MY KNOWLEDGE IS CORRECT.

*Roger E. Thompson*  
 ROGER E. THOMPSON, P.S. 6552

Aug. 1990

R. E. THOMPSON  
 ENGINEERING & SURVEYING CO.  
 2005 DEER RUN LANE  
 LONDON, OHIO 43140