

**LEGAL DESCRIPTION
PARCEL ONE 1.2672 ACRES**

Situated in the State of Ohio, County of Madison, Township of Canaan, VMS 5744 & 5749, being part of a 58.21 acre tract in the name of Austin M. Harbage, Deed Book 231, Pg. 371 and being more particularly described as follows:


Beginning at a found spike in the centerline intersection of Lucas Pike and Middle Pike, said point being the northwest corner of Harbage's said 58.21 acre tract, thence with the centerline of Lucas Pike, S 89 deg. 07' 00" E, 1024.02 feet to a point in said centerline, said point being referenced by a wood post bearing S 0 deg. 53' 00" W, 30.00 feet and said point being the TRUE point of beginning;

Thence with the centerline of Lucas Pike, S 89 deg. 07' 00" E, 200.00 feet to a point;

Thence along a line between Parcel One and Parcel Two, S 0 deg. 53' 00" W, 276.00 feet (passing a set iron pipe at 30.00 feet) to a set iron pipe;

Thence N 89 deg. 07' 00" W, 200.00 feet to a set iron pipe;

Thence N 0 deg. 53' 00" E, 276.00 feet (passing a wood post at 246.00 feet) to the point of beginning. The herein described parcel contains 1.2672 acres and is subject to all right-of-way, easements and restrictive covenants of record. All iron pipe set are 30" x 3/4" with a yellow plastic cap marked "RET PS 6552".


Roger E. Thompson
Registered Surveyor 6552
February, 1991

**LEGAL DESCRIPTION
PARCEL TWO 1.2672 ACRES**

Situated in the State of Ohio, County of Madison, Township of Canaan, VMS 5749, being part of a 58.21 acre tract in the name of Austin M. Harbage, Deed Book 231, Pg. 371 and being more particularly described as follows:


Beginning at a found spike in the centerline intersection of Lucas Pike and Middle Pike, said point being the northwest corner of Harbage's said 58.21 acre tract, thence with the centerline of Lucas Pike, S 89 deg. 07' 00" E, 1224.02 feet to a point in said centerline, said point being referenced by a set iron pipe bearing S 0 deg. 53' 00" W, 30.00 feet and said point being the TRUE point of beginning;

Thence with the centerline of Lucas Pike, S 89 deg. 07' 00" E, 200.00 feet to a point;

Thence along a line between Parcel Two and Parcel Three, S 0 deg. 53' 00" W, 276.00 feet (passing a set iron pipe at 30.00 feet) to a set iron pipe;

Thence N 89 deg. 07' 00" W, 200.00 feet to a set iron pipe;

Thence N 0 deg. 53' 00" E, 276.00 feet (passing a set iron pipe at 246.00 feet) to the point of beginning. The herein described parcel contains 1.2672 acres and is subject to all right-of-way, easements and restrictive covenants of record. All iron pipe set are 30" x 3/4" with a yellow plastic cap marked "RET PS 6552".


Roger E. Thompson
Registered Surveyor 6552
February, 1991

**LEGAL DESCRIPTION
PARCEL THREE 1.2672 ACRES**

Situated in the State of Ohio, County of Madison, Township of Canaan, VMS 5749, being part of a 58.21 acre tract in the name of Austin M. Harbage, Deed Book 231, Pg. 371 and being more particularly described as follows:


Beginning at a found spike in the centerline intersection of Lucas Pike and Middle Pike, said point being the northwest corner of Harbage's said 58.21 acre tract, thence with the centerline of Lucas Pike, S 89 deg. 07' 00" E, 1424.02 feet to a point in said centerline, said point being referenced by a set iron pipe bearing S 0 deg. 53' 00" W, 30.00 feet and said point being the TRUE point of beginning;

Thence with the centerline of Lucas Pike, S 89 deg. 07' 00" E, 200.00 feet to a point;

Thence along a line between Parcel Three and Parcel Four, S 0 deg. 53' 00" W, 276.00 feet (passing a set iron pipe at 30.00 feet) to a set iron pipe;

Thence N 89 deg. 07' 00" W, 200.00 feet to a set iron pipe;

Thence N 0 deg. 53' 00" E, 276.00 feet (passing a set iron pipe at 246.00 feet) to the point of beginning. The herein described parcel contains 1.2672 acres and is subject to all right-of-way, easements and restrictive covenants of record. All iron pipe set are 30" x 3/4" with a yellow plastic cap marked "RET PS 6552".


Roger E. Thompson
Registered Surveyor 6552
February, 1991

**LEGAL DESCRIPTION
PARCEL FOUR 1.2672 ACRES**

Situated in the State of Ohio, County of Madison, Township of Canaan, VMS 5749, being part of a 58.21 acre tract in the name of Austin M. Harbage, Deed Book 231, Pg. 371 and being more particularly described as follows:


Beginning at a found spike in the centerline intersection of Lucas Pike and Middle Pike, said point being the northwest corner of Harbage's said 58.21 acre tract, thence with the centerline of Lucas Pike, S 89 deg. 07' 00" E, 1624.02 feet to a point in said centerline, said point being referenced by a set iron pipe bearing S 0 deg. 53' 00" W, 30.00 feet and said point being the TRUE point of beginning;

Thence with the centerline of Lucas Pike, S 89 deg. 07' 00" E, 200.00 feet to a point;

Thence along the east line of Parcel Four, S 0 deg. 53' 00" W, 276.00 feet (passing a set iron pipe at 30.00 feet) to a set iron pipe;

Thence N 89 deg. 07' 00" W, 200.00 feet to a set iron pipe;

Thence N 0 deg. 53' 00" E, 276.00 feet (passing a set iron pipe at 246.00 feet) to the point of beginning. The herein described parcel contains 1.2672 acres and is subject to all right-of-way, easements and restrictive covenants of record. All iron pipe set are 30" x 3/4" with a yellow plastic cap marked "RET PS 6552".


Roger E. Thompson
Registered Surveyor 6552
February, 1991