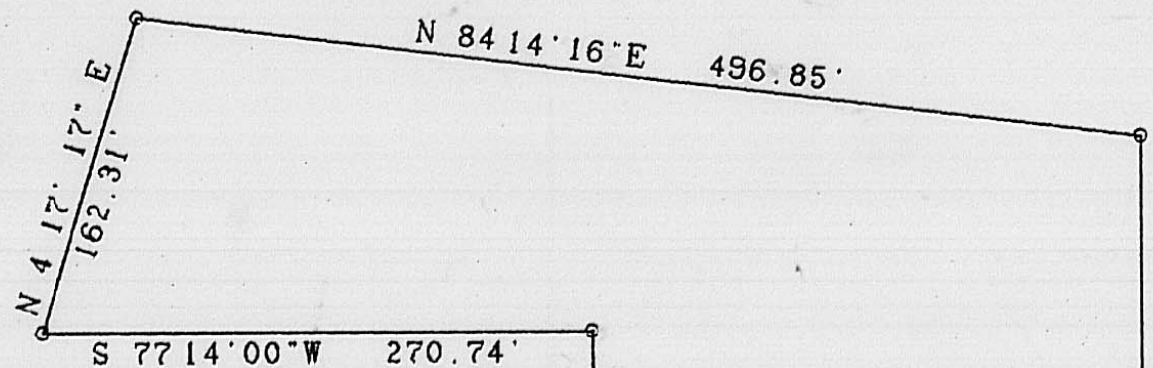


GRANTOR: PAUL & VIVIAN LESTER
DEED BOOK 188 PG. 306

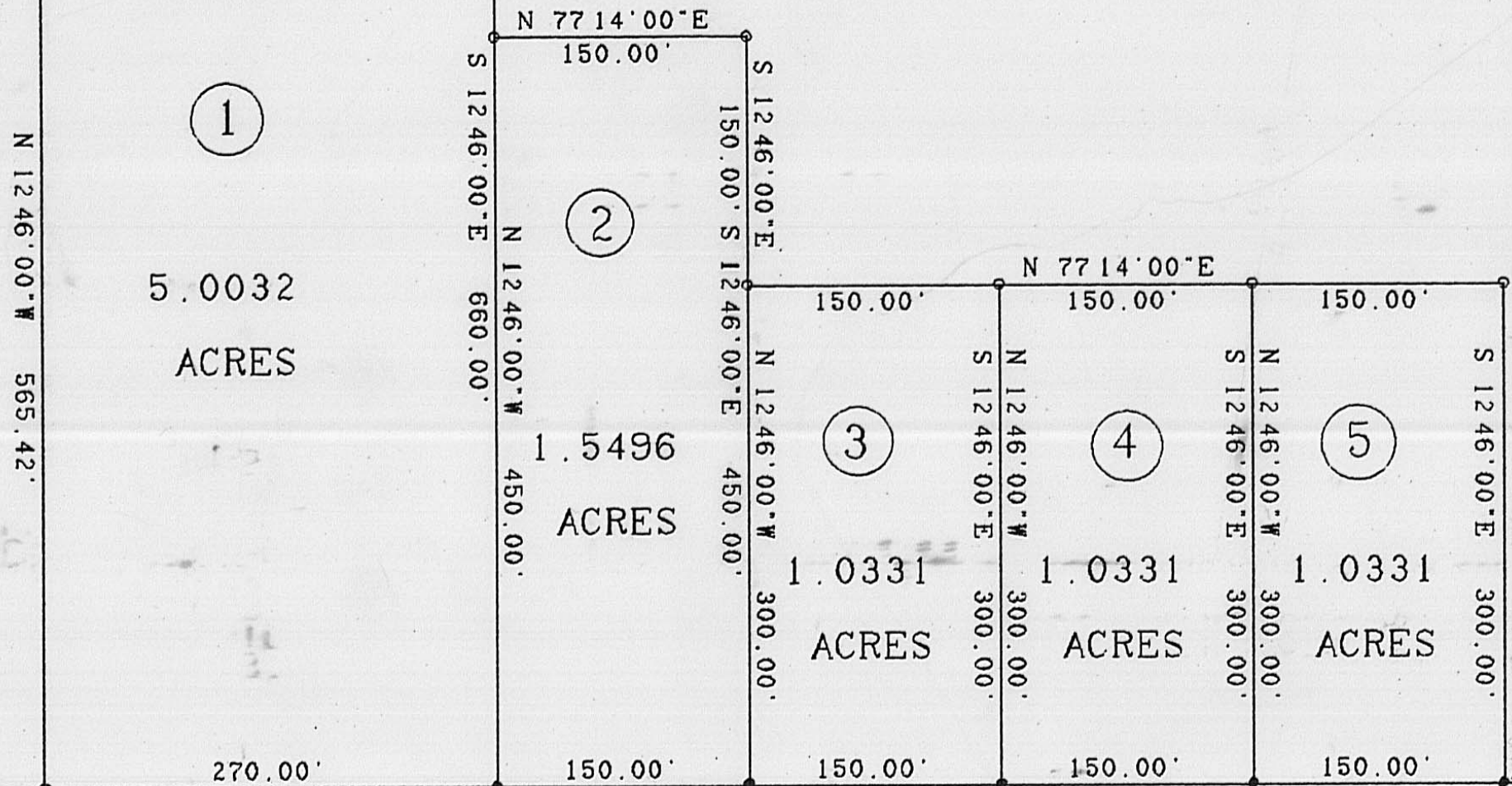
LOCATION: DARBY TOWNSHIP, VMS 7239

ACREAGE: FIVE TRACTS, ACREAGE AS SHOWN
HEREON OUT OF ORIGINAL 59.61
ACRES.

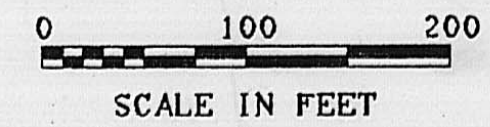


CHARLOTTE KAUFMAN BOERGER
59.66 ACRES
D.B. 226 PG. 7

CERTIFICATION
I HEREBY CERTIFY THAT THE HEREON PLATTED
PROPERTY WAS SURVEYED BY ME OR UNDER MY
DIRECT SUPERVISION AND TO THE BEST OF MY
KNOWLEDGE IT IS CORRECT.
Roger E. Thompson
ROGER E. THOMPSON, PS 6552



ROSEDALE-PLAIN CITY ROAD



- IRON PIPE SET "RET PS 6552"
- PK NAIL SET
- ▽ PK NAIL FOUND

R. E. THOMPSON
ENGINEERING & SURVEYING CO.
2005 DEER RUN LANE
LONDON, OHIO 43140

AUGUST 1991

95-91