


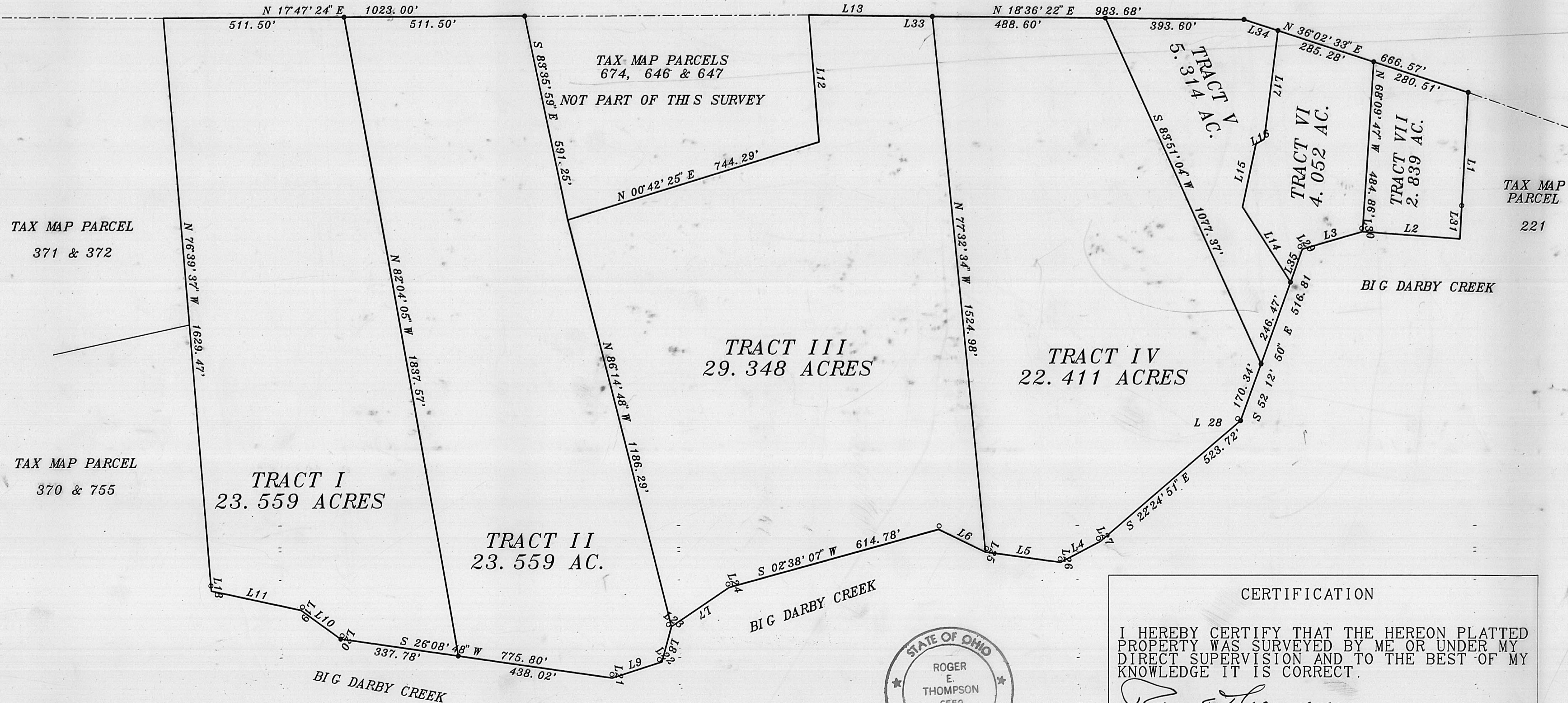
GRANTOR: HUNTINGTON NATIONAL BANK, TRUSTEE  
VOL. 263, PG. 305

LOCATION: MADISON COUNTY, CANAAN TOWNSHIP, VMS 7082  
ACREAGE: AS SHOWN HEREON OUT OF ORIGINAL 143.64 ACRES

LINE	BEARING	DISTANCE	LINE	BEARING	DISTANCE
L 1	S 68°47'06" E	417.88'	L 19	N 46°57'25" W	10.00'
L 2	S 22°12'59" W	276.48'	L 20	N 50°04'08" W	10.00'
L 3	S 01°45'50" W	177.23'	L 21	N 76°51'21" W	10.00'
L 4	S 09°40'00" E	127.66'	L 22	S 61°46'50" W	10.00'
L 5	S 25°54'02" W	214.60'	L 23	S 52°33'59" W	10.00'
L 6	S 43°51'48" W	145.56'	L 24	S 84°00'32" W	10.00'
L 7	S 15°50'05" E	197.87'	L 25	N 55°20'56" W	10.00'
L 8	S 57°03'41" E	102.97'	L 26	N 81°59'57" W	10.00'
L 9	S 00°23'04" W	147.87'	L 27	S 74°08'30" W	10.00'
L 10	S 53°52'58" W	138.79'	L 28	S 52°36'58" W	10.00'
L 11	S 30°02'48" W	259.24'	L 29	S 65°34'50" W	10.00'
L 12	N 76°24'28" W	361.93'	L 30	N 82°32'33" W	10.00'
L 13	N 18°47'18" E	248.52'	L 31	N 68°47'06" W	94.37'
L 14	S 75°34'50" W	253.24'	L 32	N 76°39'37" W	15.00'
L 15	N 60°06'42" W	183.87'	L 33	N 18°36'22" E	101.48'
L 16	N 11°54'54" W	27.00'	L 34	N 36°02'35" E	100.78'
L 17	N 64°40'15" W	311.16'	L 35	S 52°12'50" E	100.00'
L 18	N 76°39'37" W	15.00'			



PLAIN CITY-GEORGESVILLE ROAD



JUNE 1992  
R. E. THOMPSON  
ENGINEERING & SURVEYING CO.  
2005 DEER RUN LANE  
LONDON, OHIO 43140



CERTIFICATION  
I HEREBY CERTIFY THAT THE HEREON PLATTED  
PROPERTY WAS SURVEYED BY ME OR UNDER MY  
DIRECT SUPERVISION AND TO THE BEST OF MY  
KNOWLEDGE IT IS CORRECT.  
*Roger E. Thompson*  
ROGER E. THOMPSON, PS 6552



HUNTINGTON NATIONAL BANK - TRACT I

The following description is for a parcel of land in the State of Ohio, County of Madison, Township of Canaan, Virginia Military Survey Number 7082, and is part of an original 143.64 acre tract recorded in the name of Huntington National Bank, Trustee in Deed Book 263, page 305, said parcel being more particularly described as follows:

Beginning at an iron spike set in the centerline of Plain City-Georgesville Road(50' R/W), said spike being the southwesterly corner of a 4.181 acre tract recorded in the name of Olen V. Miller in Deed Book 212, page 384 and a northerly corner of said 143.64 acre tract;

Thence with the centerline of said road S 17°47'24" W 511.50 feet to a point, said point being the true point of beginning;

Thence with a new division line of the aforementioned Huntington S 82°04'05" E, passing a set iron pipe at 25.37 feet and at 1827.58 feet, a total distance of 1837.58 feet to a point on the low water line of Big Darby Creek;

The following three courses follow the low water line of Big Darby Creek;

(1) Thence S 26°08'48" W 337.78 feet to a point, said point bears S 50°04'08" E 10.00 feet from a set iron pipe;

(2) Thence S 53°52'58" W 138.79 feet to a point, said point bears S 46°57'25" E 10.00 feet from a set iron pipe;


(3) Thence S 30°02'48" W 259.24 feet to a point,

Thence N 76°39'37" W, passing a set iron pipe at 15.00 feet and a 12" corner post at 1604.39 feet, a total distance of 1629.47 feet to a point in the centerline of Plain City-Georgesville Road;

Thence with the centerline of said road N 17°47'24" E 511.50 feet to the point of beginning

The above described parcel contains 23.559 acres. Iron pipes set are 3/4 inches in diameter and 30 inches in length. The original plat of this survey is on permanent file in the Madison County Tax Map Department. Surveyed by Roger E. Thompson, P.S.6552, during June of 1992.

  
Roger E. Thompson P.S., P.E.



HUNTINGTON NATIONAL BANK - TRACT II

The following description is for a parcel of land in the State of Ohio, County of Madison, Township of Canaan, Virginia Military Survey Number 7082, and is part of an original 143.64 acre tract recorded in the name of Huntington National Bank, Trustee in Deed Book 263, page 305, said parcel being more particularly described as follows:

Beginning at an iron spike set in the centerline of Plain City-Georgesville Road(50' R/W), said spike being the southwesterly corner of a 4.181 acre tract recorded in the name of Olen V. Miller in Deed Book 212, page 384 and a northerly corner of said 143.64 acre tract;

Thence with the south line of said Miller S 83°35'59" E, 591.25 feet to a 12" corner post;

Thence S 86°14'48" E 1186.29 feet to a point on the low water line of Big Darby Creek, said point bears N 52°33'59" E 10.00 feet from a set iron pipe;

The following three courses follow the low water line of Big Darby Creek;

(1) Thence S 57°03'41" E 102.97 feet to a point, said point bears N 61°46'50" E 10.00 feet from a set iron pipe;

(2) Thence S 00°23'04" W 147.87 feet to a point, said point bears S 76°51'21" E 10.00 feet from a set iron pipe;


(3) Thence S 26°08'48" W 438.02 feet to a point;

Thence N 82°04'05" W, passing set iron pipes at 10.00 feet and 1812.21 feet, a total distance of 1837.58 feet to a point in the centerline of Plain City-Georgesville Road;

Thence with the centerline of said road N 17°47'24" E 511.50 feet to the point of beginning

The above described parcel contains 23.559 acres. Iron pipes set are 3/4 inches in diameter and 30 inches in length. The original plat of this survey is on permanent file in the Madison County Tax Map Department. Surveyed by Roger E. Thompson, P.S.6552, during June of 1992.

  
Roger E. Thompson P.S., P.E.



HUNTINGTON NATIONAL BANK - TRACT IV

The following description is for a parcel of land in the State of Ohio, County of Madison, Township of Canaan, Virginia Military Survey Number 7082, and is part of an original 143.64 acre tract recorded in the name of Huntington National Bank, Trustee in Deed Book 263, page 305, said parcel being more particularly described as follows:

Beginning at an iron spike found in the centerline of Plain City-Georgesville Road(50' R/W), said spike bearing S 36°02'33" W 666.57 feet from a found iron spike at the southwesterly corner of a 1.8868 acre tract recorded in the name of Hans & Jeanette Horisburger in Deed Book 191, page 310 and the northerly line of said 143.64 acre tract;

Thence with the centerline of Plain City-Georgesville Road S 18°36'21" W 393.60 feet to a point in the centerline of the aforesaid road, said point being the true point of beginning;

Thence with a new line of said Huntington N 83°51'04" E, passing at a set iron pipe at 27.53 feet and 1067.37 feet, a total distance of 1077.37 feet to a point on the low water line of Big Darby Creek;

The following four courses follow the low water line of Big Darby Creek;

(1) Thence S 52°12'50" E 170.34 feet to a point, said point bears N 52°36'58" E 10.00 feet from a set iron pipe;

(2) Thence S 22°24'51" E 523.72 feet to a point, said point bears N 74°08'30" E 10.00 feet from a set iron pipe;

(3) Thence S 09°40'00" E 127.66 feet to a point, said point bears S 81°59'57" E 10.00 feet from a set iron pipe;

(4) Thence S 25°54'02" W 214.60 feet to a point, said point bears S 55°20'56" E 10.00 feet from a set iron pipe;

Thence N 77°32'34" W, passing a set iron pipe at 1499.81 feet, a total distance of 1524.98 feet to a point in Plain City-Georgesville Road;

Thence with the centerline of said road N 18°36'21" E 488.60 feet to the true point of beginning.

The above described parcel contains 22.411 acres. Iron pipes set are 3/4 inches in diameter and 30 inches in length. The original plat of this survey is on permanent file in the Madison County Tax Map Department. Surveyed by Roger E. Thompson, P.S.6552, during June of 1992.

  
Roger E. Thompson P.S., P.E.



HUNTINGTON NATIONAL BANK - TRACT VI

The following description is for a parcel of land in the State of Ohio, County of Madison, Township of Canaan, Virginia Military Survey Number 7082, and is part of an original 143.64 acre tract recorded in the name of Huntington National Bank, Trustee in Deed Book 263, page 305, said parcel being more particularly described as follows:

Beginning at an iron spike found in the centerline of Plain City-Georgesville Road(50' R/W) at the southwesterly corner of a 1.8868 acre tract recorded in the name of Hans & Jeanette Horisburger in Deed Book 191, page 310 and the northerly line of said 143.64 acre tract;

Thence with the centerline of Plain City-Georgesville Road S 36°02'33" W 280.51 feet to a point on the centerline of the aforesaid road, said point being the true point of beginning;

Thence with a new line of said Huntington S 68°09'45" E, passing at a set iron pipe at 25.78 feet, a total distance of 484.86 feet to a point on the low water line of Big Darby Creek, said point bears S 82°32'33" E 10.00 feet from a set iron pipe;

The following two courses follow the low water line of Big Darby Creek;

(1) Thence S 01°45'50" W 177.23 feet to a point, which bears N 65°34'50" E 10.00 feet from a set iron pipe;

(2) Thence S 52°12'50" E 100.00 feet to a point;

Thence S 75°34'50" W, passing a set iron pipe at 10.00 feet, a total distance of 253.24 feet to a set iron pipe;


Thence N 60°06'42" W 183.87 feet to a set iron pipe;

Thence N 11°54'54" W 27.00 feet to a set iron pipe;

Thence N 64°40'15" W, passing a set iron pipe at 284.92 feet, a total distance of 311.16 feet to a point on the centerline of Plain City-Georgesville Road;

Thence with the centerline of said road N 36°02'33" E 285.28 feet to the true point of beginning.

The above described parcel contains 4.052 acres. Iron pipes set are 3/4 inches in diameter and 30 inches in length. The original plat of this survey is on permanent file in the Madison County Tax Map Department. Surveyed by Roger E. Thompson, P.S.6552, during June of 1992.

  
Roger E. Thompson P.S., P.E.



HUNTINGTON NATIONAL BANK - TRACT VII

The following description is for a parcel of land in the State of Ohio, County of Madison, Township of Canaan, Virginia Military Survey Number 7082, and is part of an original 143.64 acre tract recorded in the name of Huntington National Bank, Trustee in Deed Book 263, page 305, said parcel being more particularly described as follows:

Beginning at an iron spike found in the centerline of Plain City-Georgesville Road(50' R/W) at the southwesterly corner of a 1.8868 acre tract recorded in the name of Hans & Jeanette Horisburger in Deed Book 191, page 310 and the northerly line of said 143.64 acre tract;

Thence with the line between said Huntington and Horisburger S 68°47'06" E, passing a found iron pipe at 323.51 feet, a total distance of 417.88 feet to a point on the low water line of Big Darby Creek;

Thence S 22°12'59" W 276.48 feet to a point on the low water line of Big Darby Creek, said point bears S 82°32'33" E 10.00 feet from a set iron pipe;

Thence N 68°09'45" W, passing a set iron pipe at 459.08 feet, a total distance of 484.86 feet to a point on the centerline of Plain City-Georgesville Road;

Thence with the centerline of said road N 36°02'33" E 280.51 feet to the point of beginning.

The above described parcel contains 2.839 acres. Iron pipes set are 3/4 inches in diameter and 30 inches in length. The original plat of this survey is on permanent file in the Madison County Tax Map Department. Surveyed by Roger E. Thompson, P.S.6552, during June of 1992.

  
Roger E. Thompson P.S., P.E.

