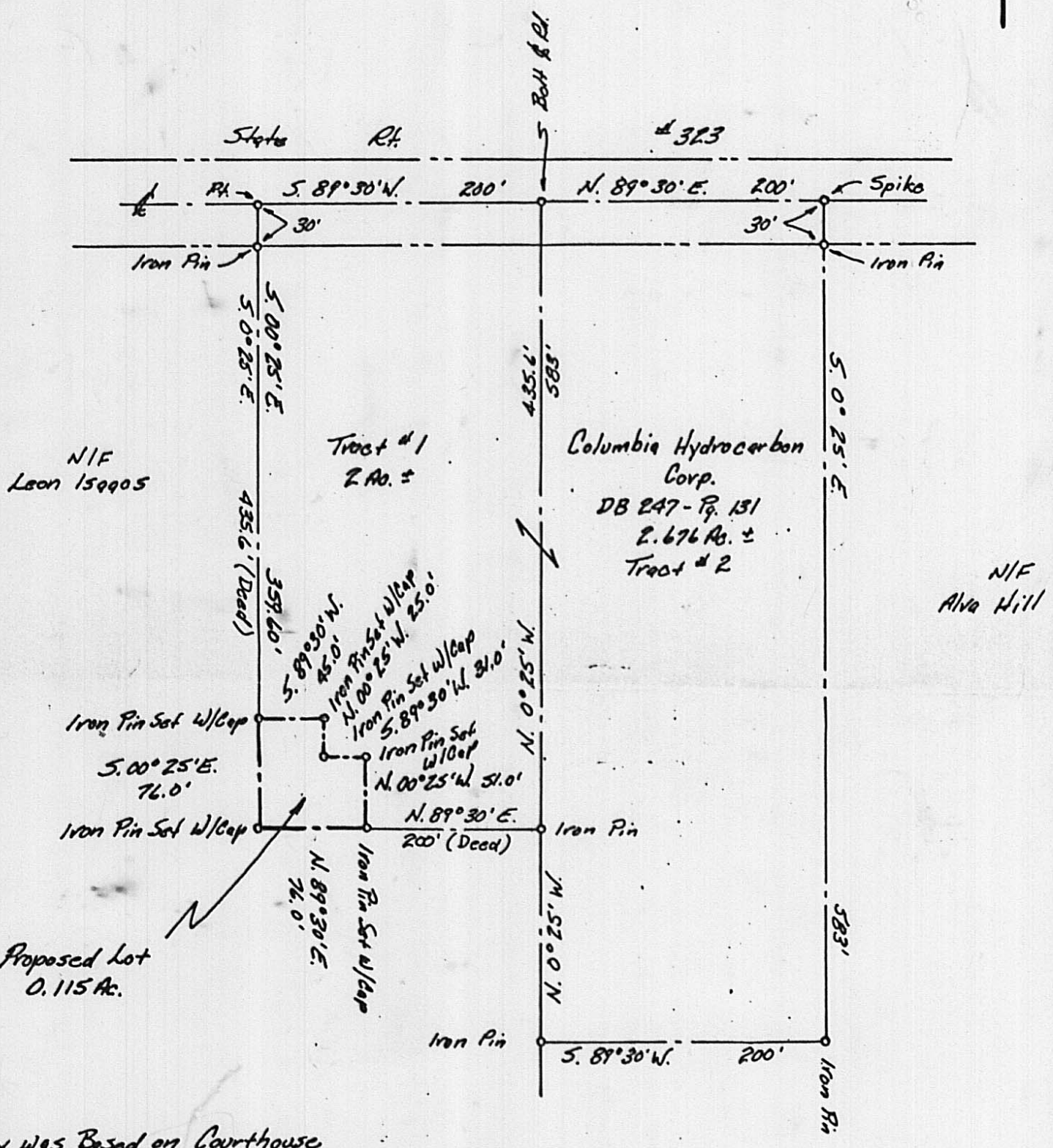




Mount Sterling, Ohio Quad.



This Survey was Based on Courthouse Records, Deeds and Monumentation found in the Field
 All Bearings are Based on Columbia Hydrocarbon Corp. Deed of Record DB 247-Pg. 131

Paul J. Edwards
 Paul J. Edwards
 Registered Surveyor
 # 5518



LAND DEPT. NO.	DEED DATED	COLUMBIA GAS TRANSMISSION CORPORATION 1700 MacCorkle Ave. S. E. Post Office Box 1273, Charleston, W. Va. 25325	WORKS ORDER(S)
PARCEL NO.	DEED RECORDED		186-0001-W3116-002082-1200
LAND DEPT. NO.	DEED BK. & PG. NO.	PROJECT Proposed Lot to be Sold to Dayton Power & Light Co.	TAX DISTRICT(S)
PARCEL NO.	DEED DATED		Floasant Twp.
LAND DEPT. NO.	DEED RECORDED	DATE May 6, 1991	COUNTY Madison Co.
PARCEL NO.	DEED BK. & PG. NO.	ENGINEER P.J. Edwards	STATE Ohio
LAND DEPT. NO.	DEED DATED	FIELDBOOK NO 1726N	DRAWING NO P-3062
PARCEL NO.	DEED RECORDED	PAGE NO 59	
LAND DEPT. NO.	DEED BK. & PG. NO.	DRAWN BY R.W. Sharrar	
PARCEL NO.	DEED DATED	REVISIONS June 25, 1991 FB 1735N Pg. 47	
LAND DEPT. NO.	DEED RECORDED	REFERENCES	
PARCEL NO.	DEED BK. & PG. NO.	MAPS 2206	SCALE 1"=100'