

Permeated

# 1104

1379.27 to spike found at C intersection of Middle Pike & Lucas Road

MIDDLE PIKE - 50' R/W

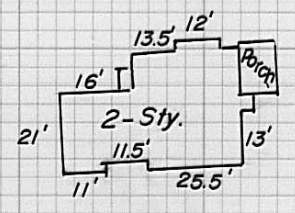
S 41° 57' 13" E 500.00'

25'

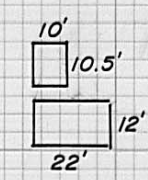
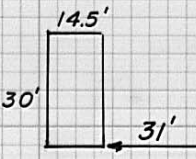
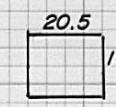
25'

R/W  
E  
R/W

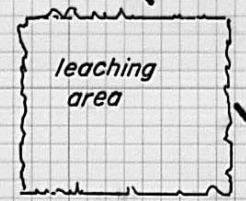
V.M.S. 6545  
V.M.S. 10295



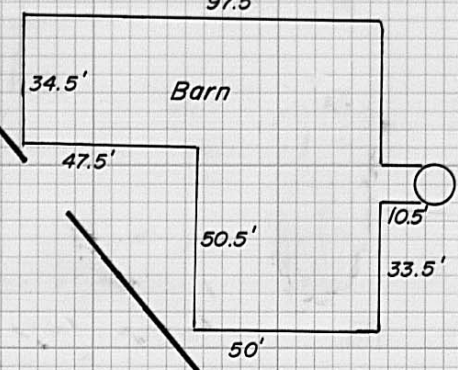
WELL



existing buildings



leaching area



Barn



SCALE IN FEET  
1" = 50"

178

○ = 3/4" x 30" iron pipe set  
▭ = tax map parcel

178



435.60'

435.60'

N 48° 02' 47" E

S 48° 02' 47" W

**5.000 AC.**

N 41° 57' 13" W 500.00'

I hereby certify that the hereon platted property was prepared from an actual survey.  
William W. Browning  
William W. Browning P.S. 7377 October-1995



GRANTOR: Mary Harbage Life Estate  
Deed Book 281, page 314  
Canaan Twp., Madison Co., Ohio

BROWNING SURVEYING  
4444 STATE ROUTE 187  
LONDON, OHIO 43140  
(614) 852-4444

64-95

