

GRANTOR: Delbert L. & Katherine Dorn
 Deed Book 256, page 813
 Range Twp., Madison Co.
 Ohio, V.M.S. 4156

192
 69.05 ac.

191
 33.34 ac.

- = iron pin found
- = iron pipe set
- = tax map parcel

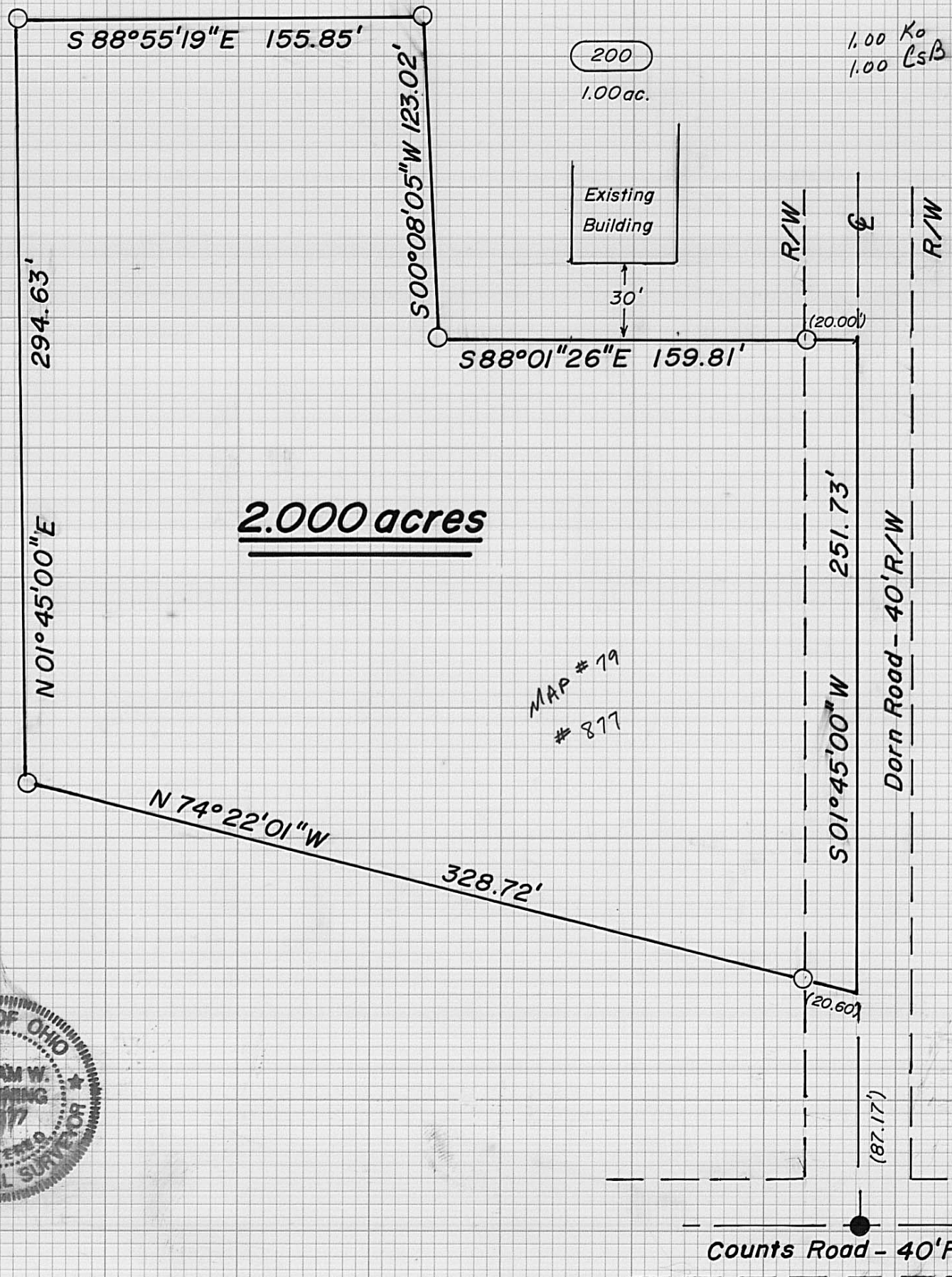
I hereby certify that the hereon platted property
 was prepared from an actual survey.

William W. Browning

William W. Browning P.S. 7377 August - 1995



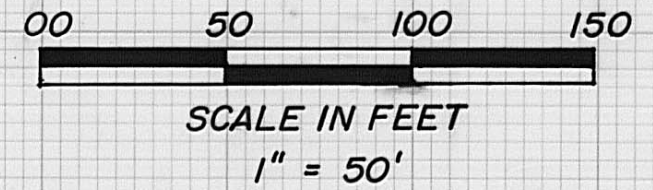

BROWNING SURVEYING
 4444 STATE ROUTE 187
 LONDON, OHIO 43140



Closes

1.00 Ka
 1.00 CsB

200
 1.00 ac.



MAP # 79
 # 877

91-95

