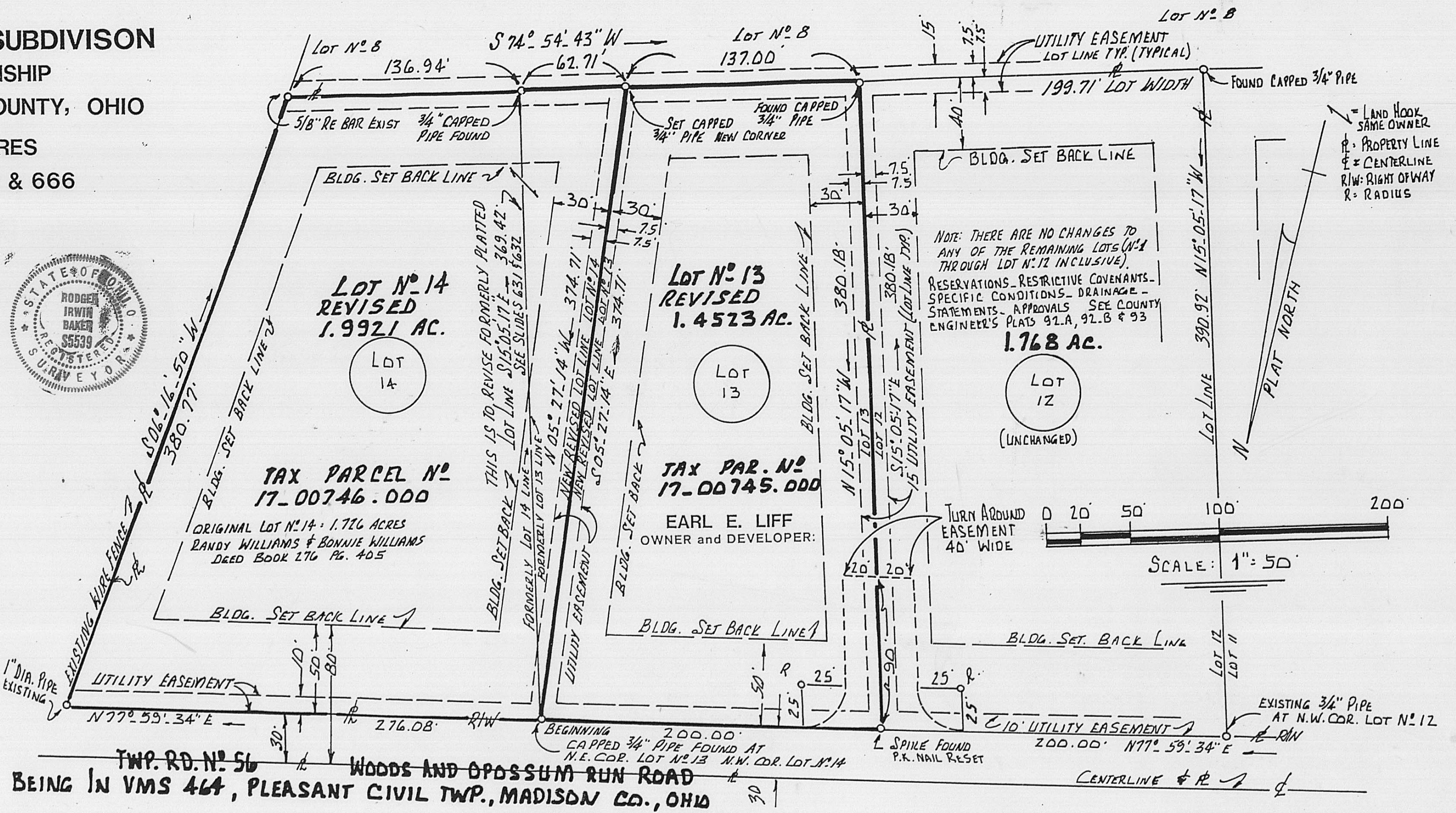

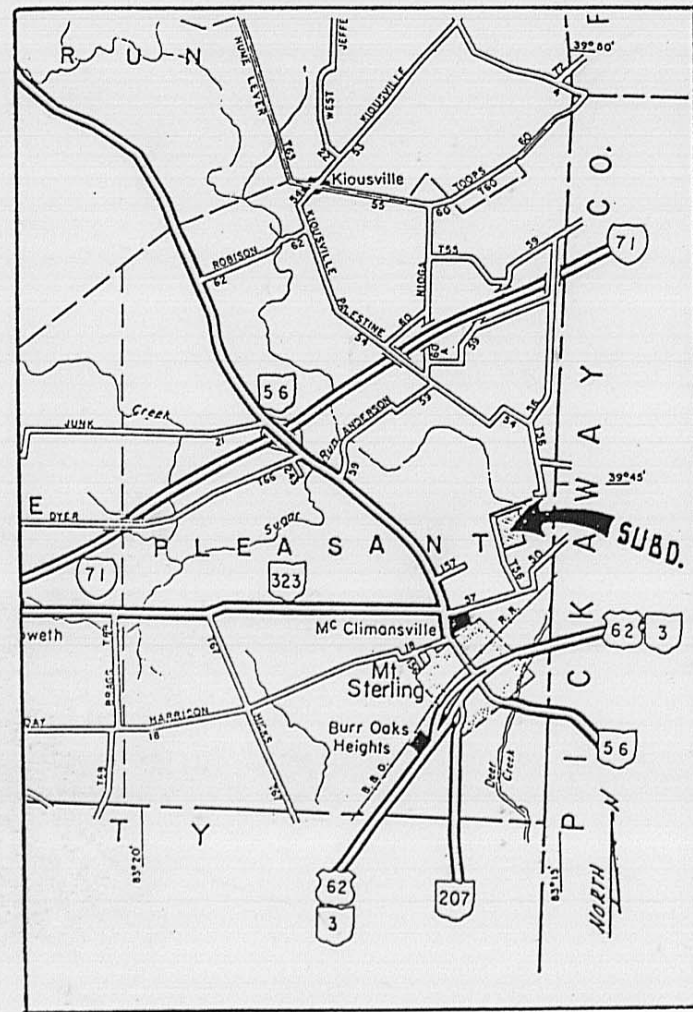


GREENBRIAR ESTATES SUBDIVISION
PLEASANT CIVIL TOWNSHIP
VMS # 464 MADISON COUNTY, OHIO
PART OF 66.193 ACRES
VOLUME 293 PAGE 665 & 666



The herein platted amendment to original plat of Greenbriar Estates Subdivision and revisions to Lot # 13 and Lot # 14 therein is hereby agreed to and accepted for recording by the current owners of title:

Earl E. Liff Lot # 13 (owner)
Randy Williams Lot 14 (owner)
Bonnie Williams Lot # 14 (owner)

State of Ohio, Madison County, Ohio S.S.
 Be it remembered that on this 13 day of April, 1998, before me the undersigned a Notary Public in and for said County of Madison, and State of Ohio, personally came the Fee Title Owners of Lot # 13 and Lot # 14, acknowledged the signing and execution of the foregoing amendment plat to be their voluntary act and deed.
 In testimony whereof, I have set my hand and affixed my Notary Seal on the day and date above written.
Traci L. Shippie
 Notary Public in and for Madison Co., and the State of Ohio.

Board of Commissioners: We the Board of Commissioners of Madison County, State of Ohio do hereby approve this plat on this 20 day of April, 1998.
Joe D. Jordan
Dennis J. Dumm
W. C. Markley

Madison County Regional Planning Commission: We, the Madison County Planning Board hereby approve this plat amendment and affix the Board's authorized signature on this 14th day of April, 1998.
Robert J. Dumm
 Chairman of the Board

Madison County Board of Building and Zoning: I, David Hughes, representing the Madison County Zoning Board, do hereby accept this plat amendment on this 16th day of April, 1998.
David Hughes
 Office of Building and Zoning

Madison County Engineer: I hereby approve and accept this plat amendment on this 16 day of April, 1998 with the understanding that no revisions are being made to the original conditions stipulated on final plat sheet 1 of 3 of Greenbriar Estates Subdivision filed as Madison County Engineer survey plat 92A-93. The purpose of this plat amendment is to relocate the common boundary between Lot # 13 and Lot # 14 thus adjusting the acreage of these two lots only.
h.e.d. Baker
 Madison County Engineer

I hereby certify that this plat amendment is a true and correct representation of the revision to Lots 13 and 14 of Greenbriar Estates Subdivision. All corners are marked as depicted on this revised plat. The alteration to these two lots was resurveyed in years 1997 and 1998 and at the last final inspection during March of 1998 all corner markers were still in place. Pipes are capped with plastic caps stamped R.I. Baker S-5539. Bearings are based on the original plat recorded on slides 631 and 632. Madison County Recorder's Office. The original plat of this overall subdivision is filed with the Madison County Engineer's tax map office and identified as sheet 1 of 3 92A-93, sheet 2 of 3 92B-93 and sheet 3 of 3 92C-93.

Rodger Irwin Baker MAR. 27-98
 Rodger Irwin Baker Ohio Surveyor # S-005539
 1300 Plain City-Georgesville Road (South)
 Galloway, Ohio 43119

Madison County Board of Health: I hereby approve this plat amendment on this 16th day of April, 1998 with the understanding that the specific conditions as stated on the original plat of record on slides 631 and 632 are strictly adhered to without changes to conditions pertaining to surface or subsurface drainage provisions.
Michael A. Barville
 Madison County Board of Health

County Auditor: Transferred on this 21st day of April, 1998
Jan Williamson
 Madison County Auditor's Office

Madison County Recorder: Number 982613 (See Slides #631 and #632 for cross reference to the original recorded plat)
 Received on this 21 day of April, 1998 at 10:45 AM Daylight Savings Time.
 Recorded on plat slide number B-100 on this 21 day of April, 1998 at 10:45 AM (Daylight Savings Time)
 BY: Ashley Butwin, Chief Deputy
 Madison County Recorder's Office

AMENDMENT TO THE ORIGINAL PLAT - SEE CO. ENGR. 92A-92B-93
REVISION TO LOT 14 AND LOT # 13 GREENBRIAR ESTATES SUBD.
REFER TO ORIGINAL RECORDING - PLAT SLIDES 631 AND 632
MADISON COUNTY RECORDERS OFFICE RECEIVED OCT. 12 - 1993
 PART OF ORIGINAL D.B. 293 PG. 665
 LOT # 13 OWNER: EARL E. LIFF VMS 464