
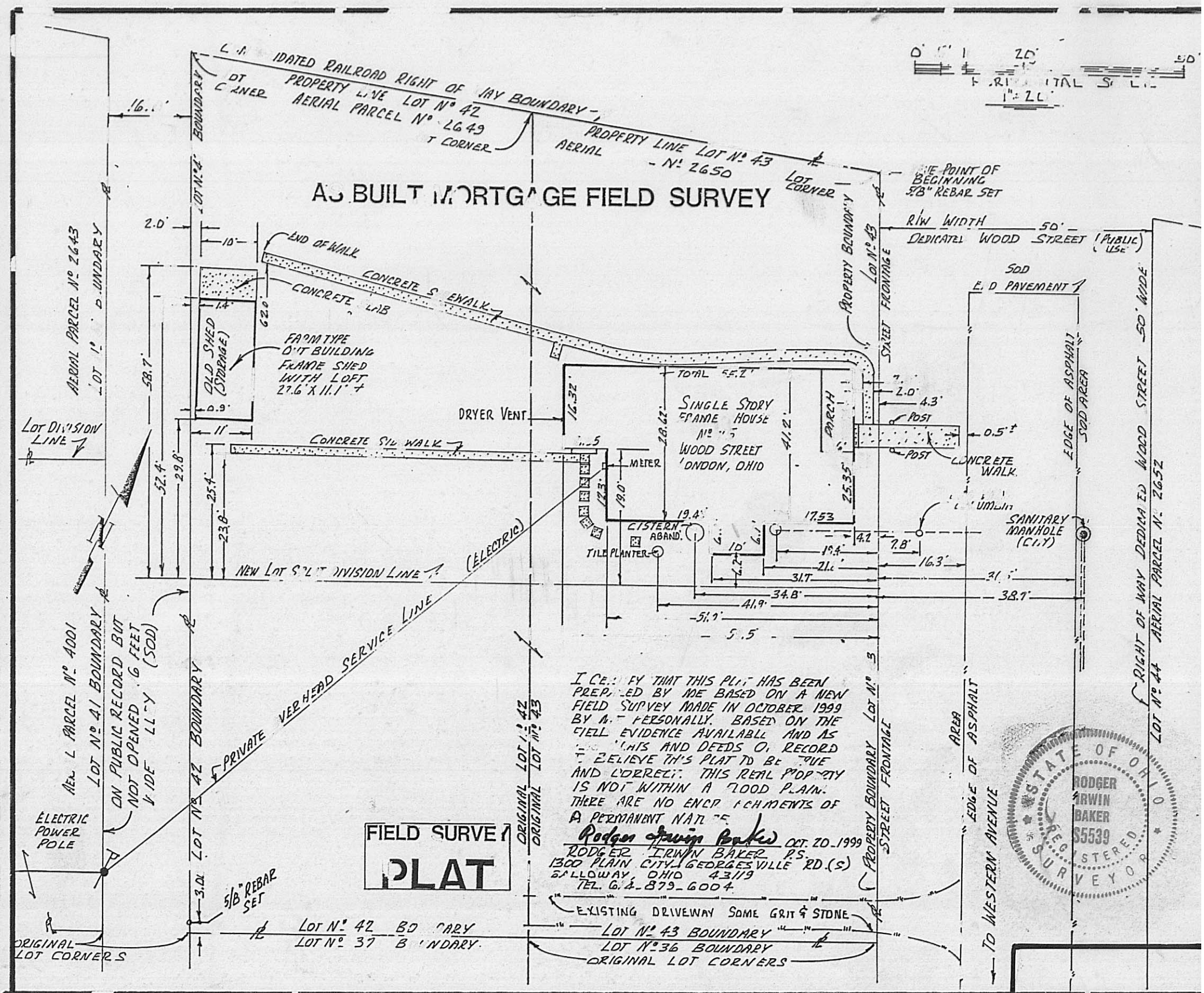
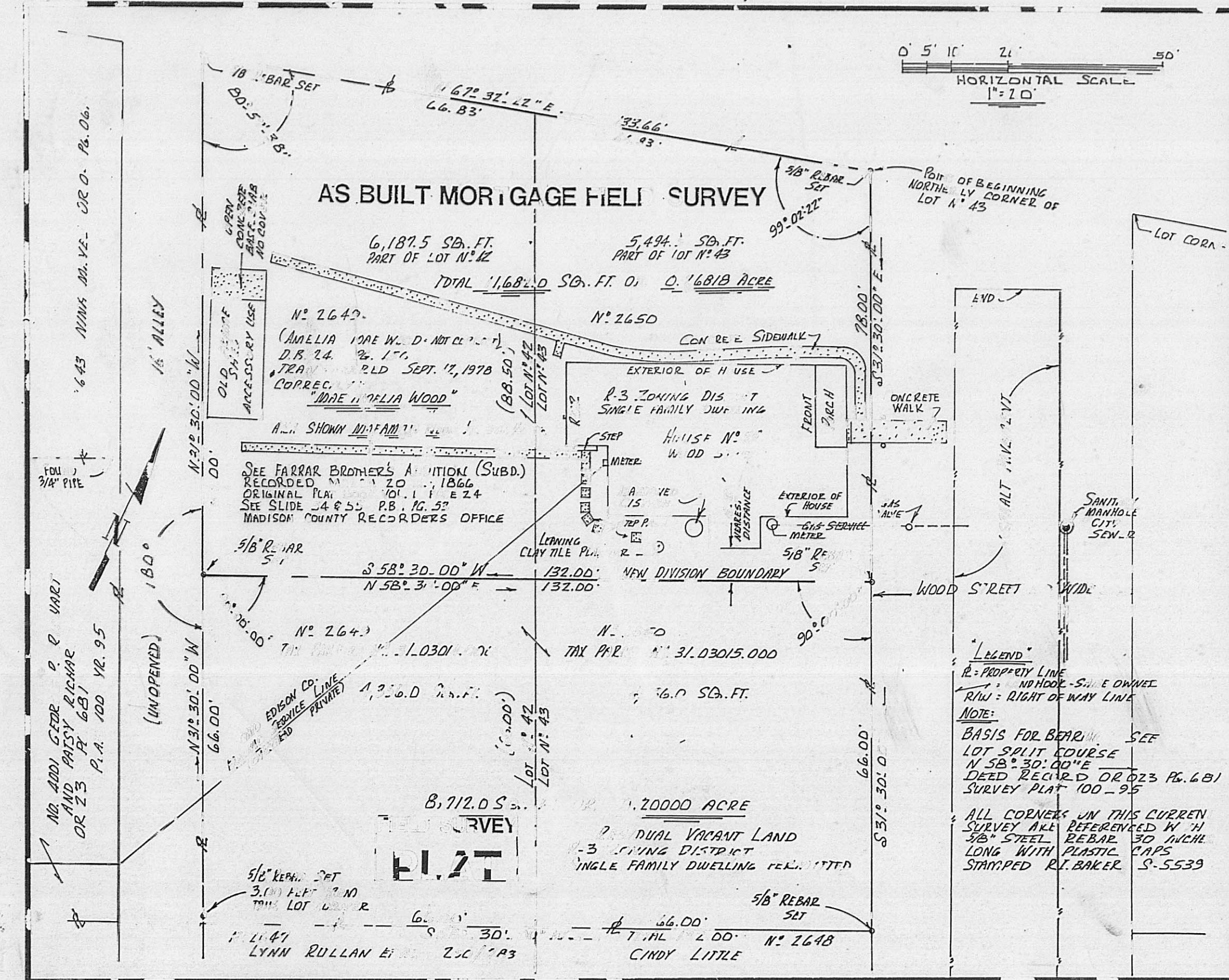
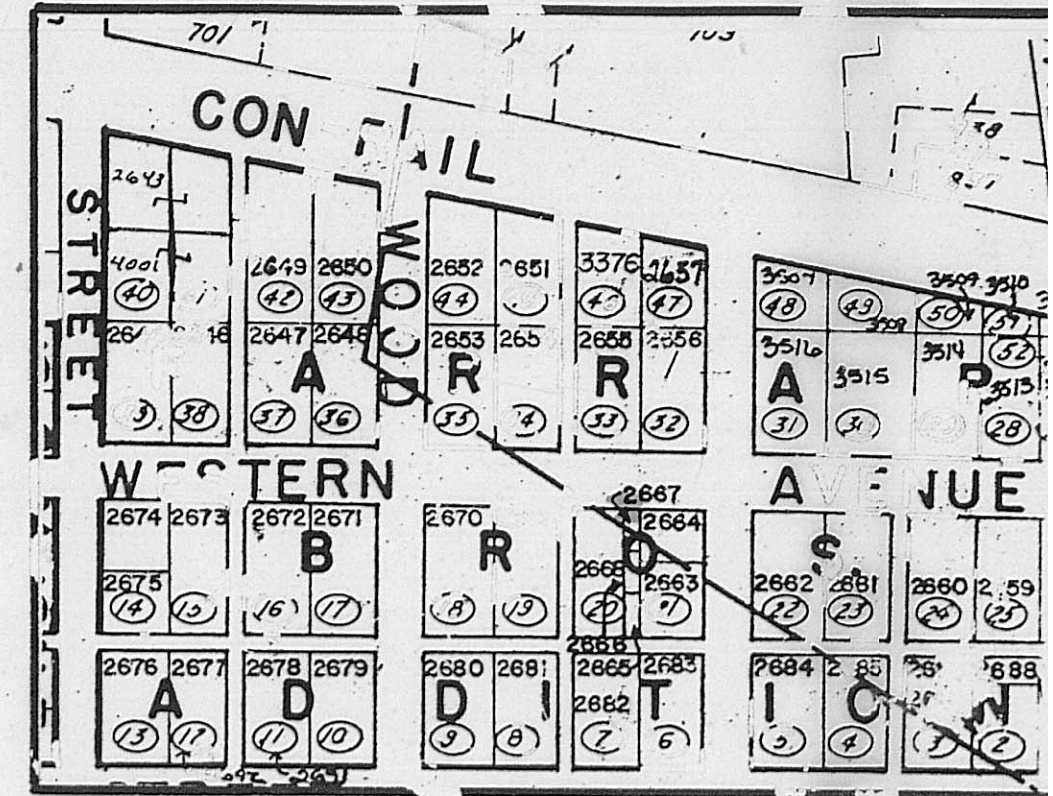


WOOD MAE AMELIA E A TAL 24-7 42 FARR BRES CODE E  
 75 S WOODS ST LONDON OH 4340  
 PARCEL-ID 03015.000

WOOD MAE MELIA E A 8 43 FARR BRES USE CODE E  
 75 S WOODS ST LONDON OHIO  
 PARCEL-ID 03015.000

FOM 2 6,220 8,7  
 2,510 US 15 220 8,7



Boundary description of a division of Lot #42 and Lot #43 Farrar Brothers Addition which new division fronts along Wood Street in the City of London, County of Madison, State of Ohio ... said Farrar Brothers Addition found of record in Plat Book 1 at Page 53 and appearing on Recorder's plat slides #54 and #55 (Madison County Court House) ... containing 5,494.5 square feet in Lot #43 tax parcel #31-03015.000 and containing 6,187.5 square feet in Lot #42 tax parcel 31-03014.000.. in all there being 11,682.0 square feet or 0.26818 acre at 75 Wood Street.

Beginning with a 5/8 inch steel rebar set at the northerly corner of Lot #43;

Thence: S 31 deg 30 min 00 sec E along the northwesterly line of Wood Street a distance of 78.00 feet to a 5/8 inch steel rebar set;

Thence: With a new lotsplit division boundary crossing through Lot #43 and through Lot #42 S 58 deg 30 min 00 sec W 132.00 feet to the northwesterly boundary of Lot #42 and the same being the southeasterly line of a 16 feet wide public alley (unopened);

Thence: With the common boundary between said Lot #42 and the public alley, N 31 deg 30 min 00 sec W 99.00 feet to a 5/8 inch steel rebar set at the northwesterly corner of aforesaid Lot #42 and on the southerly right of way boundary of Consolidate Railroad Transportation Corp.;

Thence: Following the railroad boundary and passing the northerly corner of Lot #42 at 66.83 feet.... N 67 deg 32 min 22 sec E a total distance of 133.66 feet to the point of beginning.

Containing a total of 0.26818 acre. Being the northerly portions of Lot #42 and Lot #43.