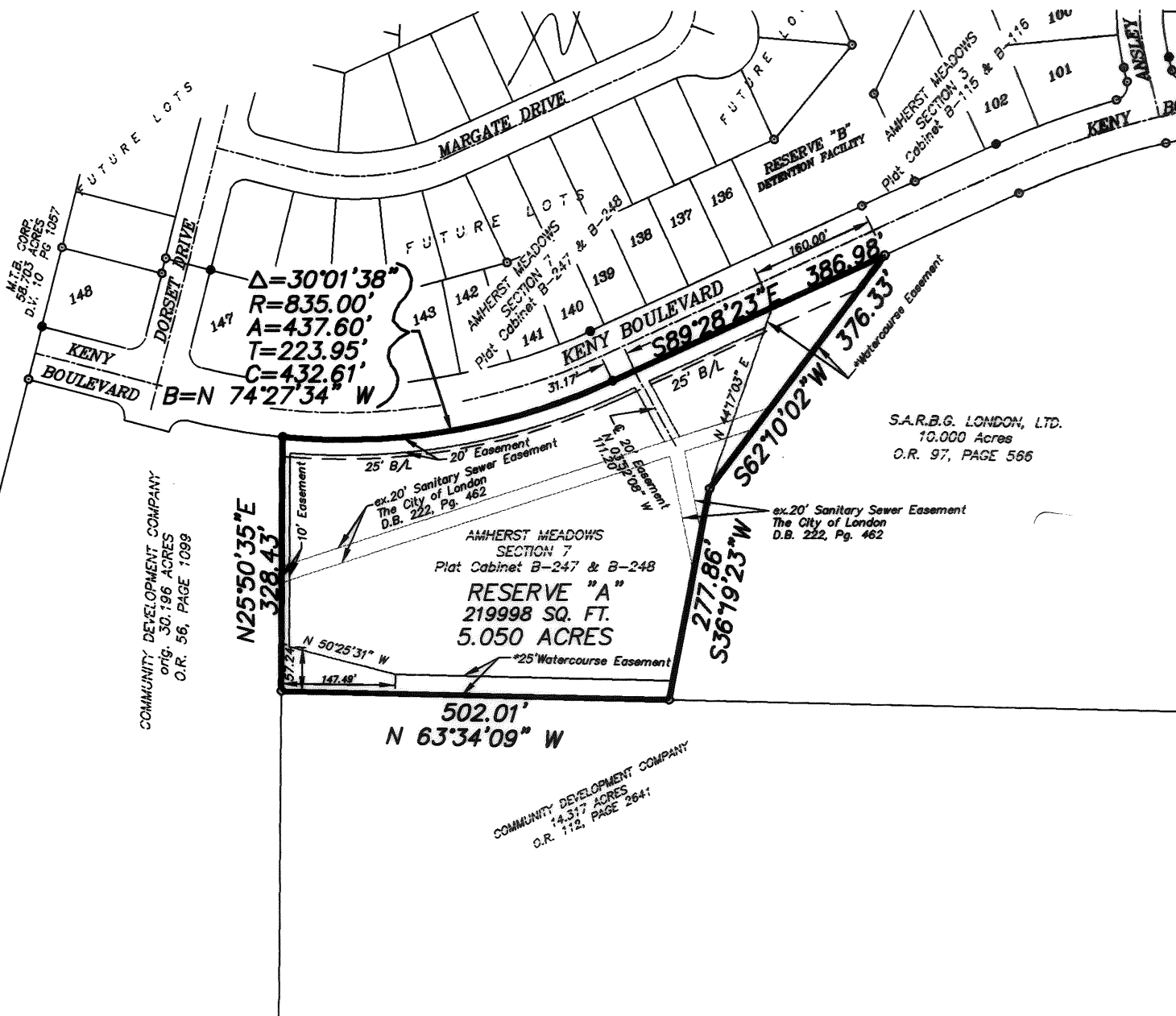


EXHIBIT FOR KENY BOULEVARD APARTMENTS, LLC

SITUATED IN AND BEING PART OF
 VIRGINIA MILITARY SURVEY No. 5802
 CITY OF LONDON, MADISON COUNTY, OHIO



LEGEND

○ ● 3/4" Iron Pipe Fd/Set


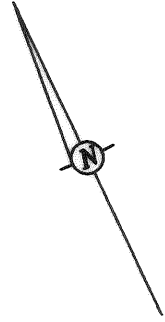
NOTES

BASIS OF BEARINGS: Those of record in Amherst Meadows Section 7, Phase 1 of record in Plat Cabinet B-247 & B-248.


All linear dimensions shown are in feet or decimal parts thereof.

All iron pipes set are 3/4 inch inside diameter by 30 inches in length with an orange plastic cap marked "Geo-Graphics".

REFERENCES: As shown on the drawing.



SCALE 1 INCH = 200 FEET



I hereby certify that:

The foregoing drawing represents the results of an actual field survey of the premises performed under my responsible supervision and that the said drawing is correct to the best of my knowledge and belief.

George W. Schweitzer
 George W. Schweitzer
 Ohio Professional Surveyor No. 6736

06-23-03
 Date

Geo-Graphics Inc.
Land Surveying & Civil Engineering
 3331 Livingston Avenue Columbus, Ohio 43227
 Phone: 614-231-2016 Fax: 614-231-2018

EXHIBIT FOR
KENY BOULEVARD APARTMENTS, LLC
AMHERST MEADOWS SECTION 7, PHASE 1
RESERVE "A" ~ 5.050 ACRES
 City of London
 Madison County, Ohio

SCALE 1"=200'	DRAWN 4th	CHECKED GWS	DATE 3/17/03	SHEET 1 OF 1
------------------	--------------	----------------	-----------------	-----------------

30A/03

[[North]] N: \2002\02018\2018EX-2.DWG -- XREFS: -- MAR 17, 2003 -- 11:51:49 -- SCALE = 200.00

PROPERTY DESCRIPTION

5.050 Acres

Situated in the State of Ohio, County of Madison, City of London, being part of Virginia Military Survey No. 5802; (all references used in this description refer to the records of the Recorders Office, Madison County, Ohio); the subject 5.050 acre tract being more particularly described as follows:


Being all of RESERVE "A" of Amherst Meadows Section 7, Phase 1 of record in Plat Cabinet B-247 & B-248.

Basis of bearings: Basis of bearings: Those of record in Amherst Meadows Section 7, Phase 1 of record in Plat Cabinet B-247 & B-248;

All iron pipes set are 3/4 inch inside diameter by 30 inches in length with an orange plastic cap marked "Geo Graphics".

The above description was prepared by George W. Schweitzer, Ohio Surveyor No. 6736 of **Geo Graphics, Inc.**, Land Surveying and Civil Engineering, Columbus, Ohio, from information obtained from an actual field survey of the premises in December, 2002.

Geo Graphics, Inc.



George W. Schweitzer No. 6736

