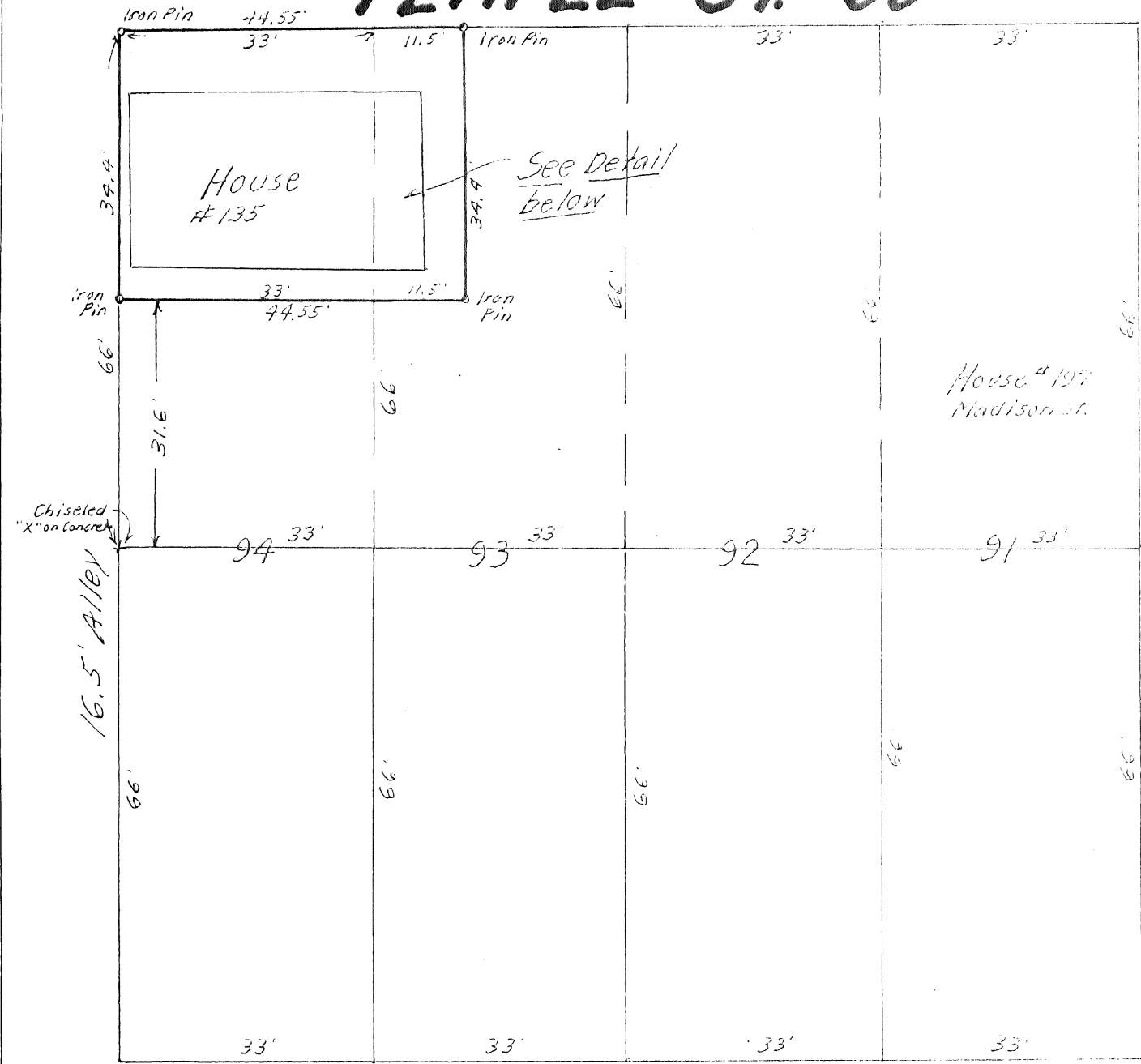
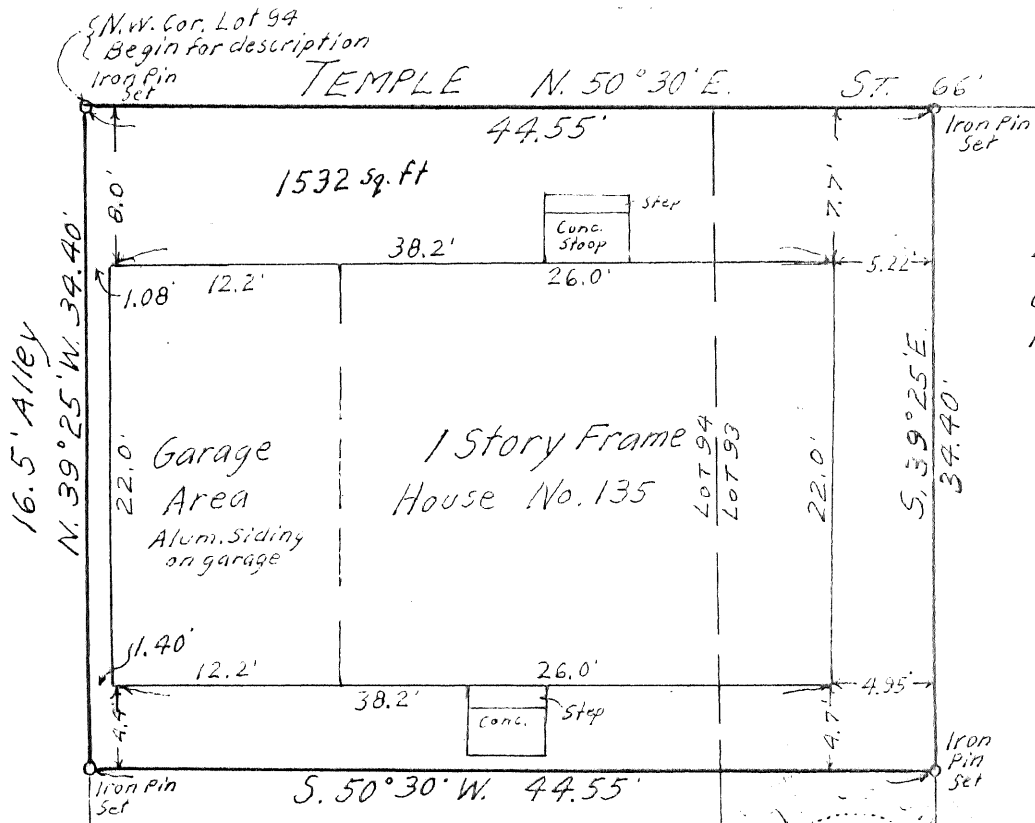
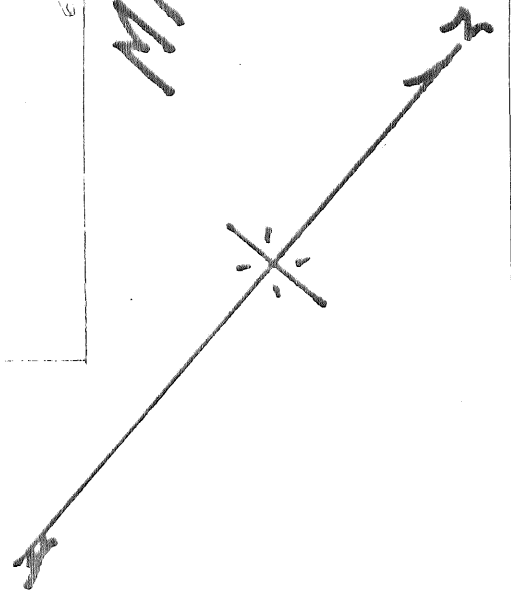


TEMPLE ST. 66'




16.5' Alley Scale: 1"=20'



Detail
1"=10'

J. K. Harvey
Registered Surveyor No. 2570
Tel. (614) 877-3233



Reference: Being premises as conveyed
from Richard L. & Norma Jean Caudy to
James Timmons & Arietta Timmons as
recorded in Deed Book 151 pg. 370.

SURVEY OF PART OF LOTS 93 AND LOT 94

TARBILL ADDITION P.O. 1
Pg. 219

MT. STERLING OHIO

SCALE: 1"=20'

JAN. 1989

Surveyed for - Mr. James I. Timmons

90-06

Situated in the County of Madison in the State
of Ohio and in the Village of Mount Sterling :

Being part of Lots 93 and 94 of the Tarbill Subdivision to the Village of Mount Sterling as recorded in Plat Book 1, Page 219, Recorder's Office, and more particularly described as follows:

Beginning at an iron pin at the Northwesterly corner of said Lot 94 of said Addition. Thence North 50 deg. 30' East a distance of 44.55 feet along the Northerly line of said Lot 94 and part of Lot 93, being also the Southerly line of Temple Street, to an iron pin.

Thence South 39 deg. 25' East a distance of 34.40 feet, parallel to the line between Lots 93 and 94, to an iron pin.

Thence South 50 deg. 30' West, parallel to said Temple Street, a distance of 44.55 feet to an iron pin on the Westerly line of Lot 94.

Thence North 39 deg. 25' West a distance of 34.40 feet along the Westerly line of Lot 94, Easterly line of a 16.5 foot alley, to place of beginning, containing 1532 square feet.

The above being a new survey by F. K. Harvey, Registered Surveyor No. 2570, dated January 14, 1989.

The same being subject to all easements, legal highways, to zoning and to all conditions and restrictions of record.