

NEW ROAD  
S 69 1/2° W 138'

Chas. Dennis Lot

S 69 1/2° W 138'

CORPORATION LINE

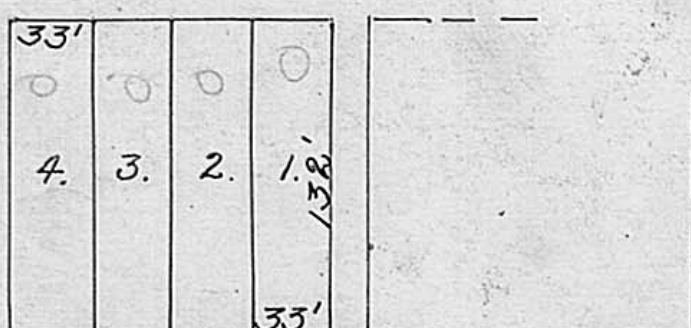
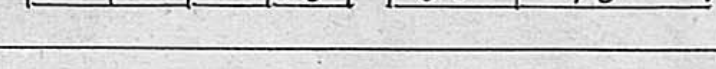

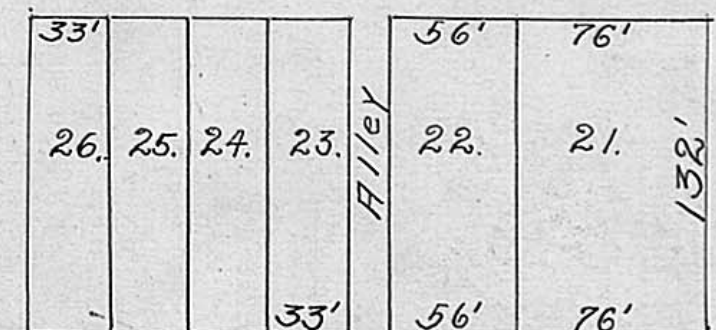

FRIEND ST. 66'

TEMPLE STREET 66'

N. 39 1/2° W. MARKET ST. 66'

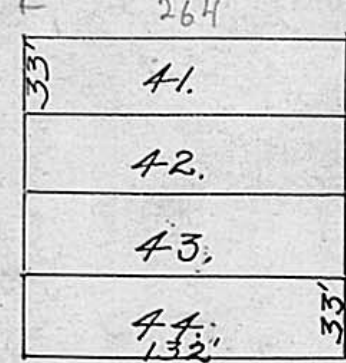

N. 50 1/2° E.

N. 50 1/2° E.

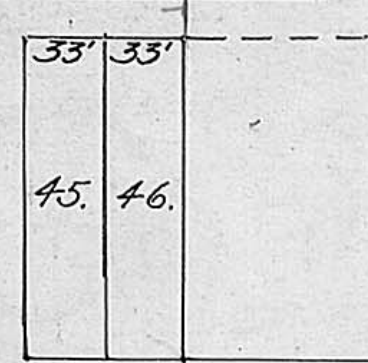


PLAT  
OF

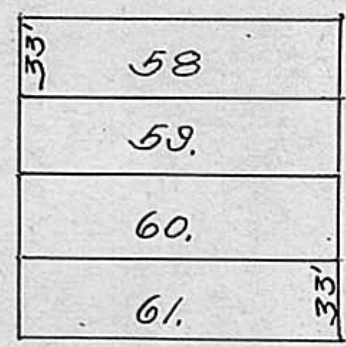
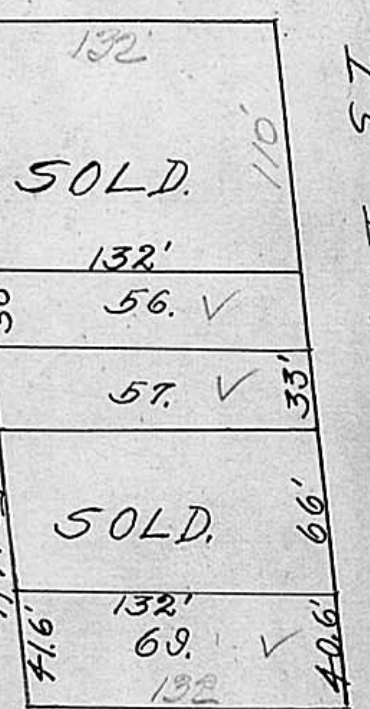
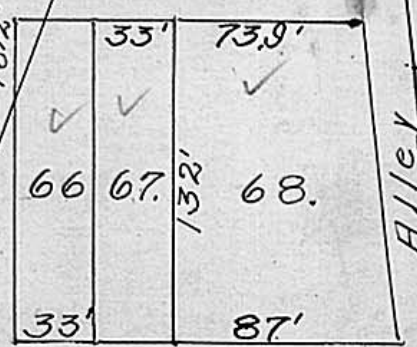
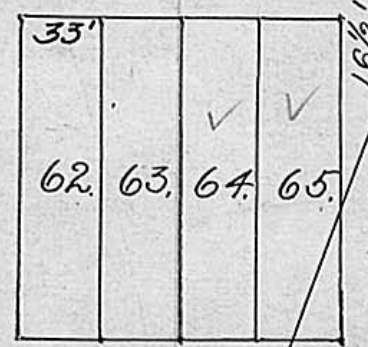
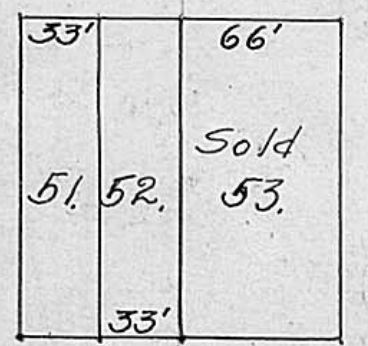
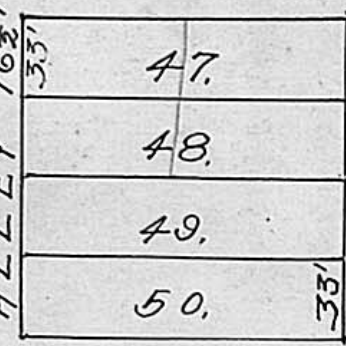
**Alkire - Tarbill**  
**West Side Addition**  
**To the Village Of Mt. Sterling, O.**  
Surveyed Sept. 9, 1912  
H. F. Alkire C. E. S.  
Scale 3/8" = 33'




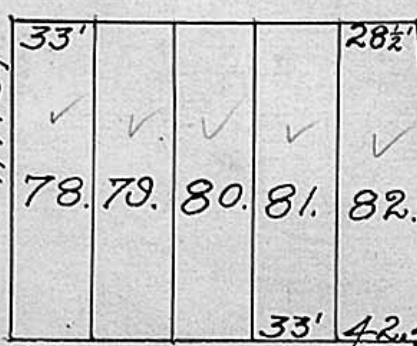

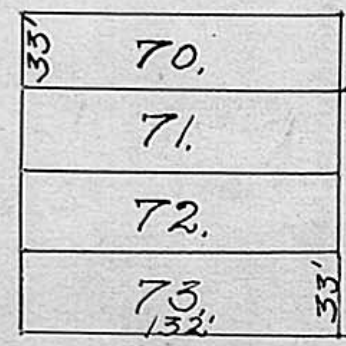
N. 50 1/2° E. JEFFERSON ST. 66'



N. 39 1/2° MADISON ST. 66'



N. 39 1/2° W. SPRING ST. 66' Wide



For Vacation of Alley between lots 8 & 9 see D. B. 289, pg. 428. Filed Jan. 31, 1992 - Margaret Rife, Recorder - By: Naomi W. Duen, Deputy.  
For Corrective Ordinance of above alley see D. B. 293, pg. 339. Filed Apr. 6, 1993 - Dean Barton, Recorder - By: Naomi W. Duen, Deputy.

S. 44 1/2° W. CHESTNUT ST. 66'



Description of Lots and Streets and Alley of Alkire - Farbill West Side addition, Village of Mt. Sterling

All Streets 66' feet wide as plat shows.

All Alleys 16 1/2 feet wide as plat shows.

Lots 1, 2, 3, 4, 5, 6, 7, 8, 9, 10, 11, 12, 13, 14, 15, 17, 18, 19, 20, 23, 24, 25, 26, 27, 28, 29, 30, 31, 32, 33, 34, 35, 36, 37, 38, 41, 42, 43, 44, 45, 46, 47, 48, 49, 50, 51, 52, 56, 57, 58, 59, 60, 61, 62, 63, 64, 65, 66, 67, 70, 71, 72, 73, 74, 75, 76, 77, 78, 79, 80, 81, 83, 84, 85, 86 are each 33 feet by 132 feet deep.

Lot 16 is 75 1/2 ft. front on Market Street, extends back to alley 132' and 29 ft. on alley.

" 21 is 56 " " " " " " " 132 ft. deep.

" 22 is 56 " " " " " " " " 132 ft. deep.

" 39 is 40 " " " " " " " " 132 ft. deep.

" 40 is 40 " " " " " " " " 132 ft. deep, 84 feet on alley.

" 53 is 66 ft. by 132 ft.

" 54 is 66 ft. by 132 ft.

" 55 is 56 ft. on Madison St, 132 feet deep, 70.7 ft. on alley.

" 69 is 40.6 ft. on Chestnut St, 132 feet deep, 41.6 ft. on alley.

" 68 is 87 ft on Spring Street, 132 feet deep, 73.9 ft. on alley.

" 82 is 28 1/2 ft. front on Spring Street, 132 feet deep, 42.4 ft. on alley.

The Streets and Alleys contain 6.7100 acres, more or less.

I hereby certify that this is a correct plot and description of the above addition, surveyed and plotted September 9, 1912.

H. F. Alkire, C.E.S. Circleville, O.

Dedication of the Streets and Alleys in the sub-division of the Village of Mt. Sterling, Ohio, known as the Alkire - Farbill Addition.

Mt. Sterling, Ohio, September 19, 1912.

We, the undersigned, owners of the land shown on that part of the Village of Mt. Sterling, Ohio, known and recorded as the Alkire - Farbill Addition to said town, do hereby assent to and adopt the sub-division of this said addition as laid out and recorded by the regularly constituted Platting Commission of the said village of Mt. Sterling, Ohio, and the streets and alleys as shown on this plat we hereby dedicate to public use.

Signed and acknowledged in the presence of

H. J. Taylor

A. R. Alkire

A. S. Alkire

W. H. Alkire

C. E. Farbill

State of Ohio, Madison County, ss.

Before me, a Notary Public in and for said county, personally appeared A. S. Alkire, W. H. Alkire and C. E. Farbill, above named, who acknowledged that they did sign the foregoing instrument and that the same is their free act and deed.

In Testimony Whereof, I have hereunto subscribed my name and affixed my notarial seal, this 19th day of September A.D. 1912.

G. M. Fisher,

Notary Public (Seal)

Ordinance No.

Accepting the dedication of the streets and alleys designated as the Alkire - Farbill Addition to the Village of Mt. Sterling, Madison County, Ohio.

Be it ordained by the Council of the Village of Mt. Sterling, Ohio, that the streets and alleys dedicated to public use by the proprietors of the ground of the Alkire - Farbill Addition to the Village of Mt. Sterling be and is hereby accepted and confirmed.

This ordinance shall take effect and be in force from and after the earliest period allowed by law.

Passed September 20, 1912,

Glenn H. Johnson  
(Clerk Pro Tem)

L. E. Kober,  
Mayor.

Received, Oct. 11, 1912 at 9:08 A.M.

Recorded, Oct. 13, 1912,

J. H. Millholland  
Recorder.