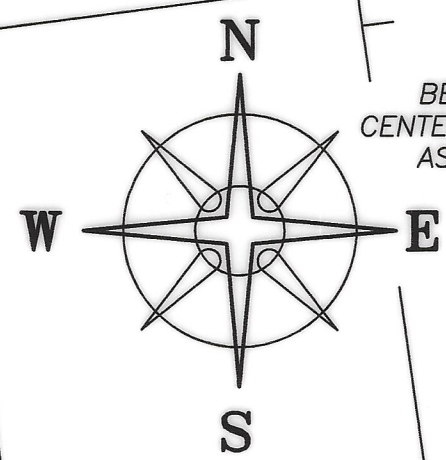
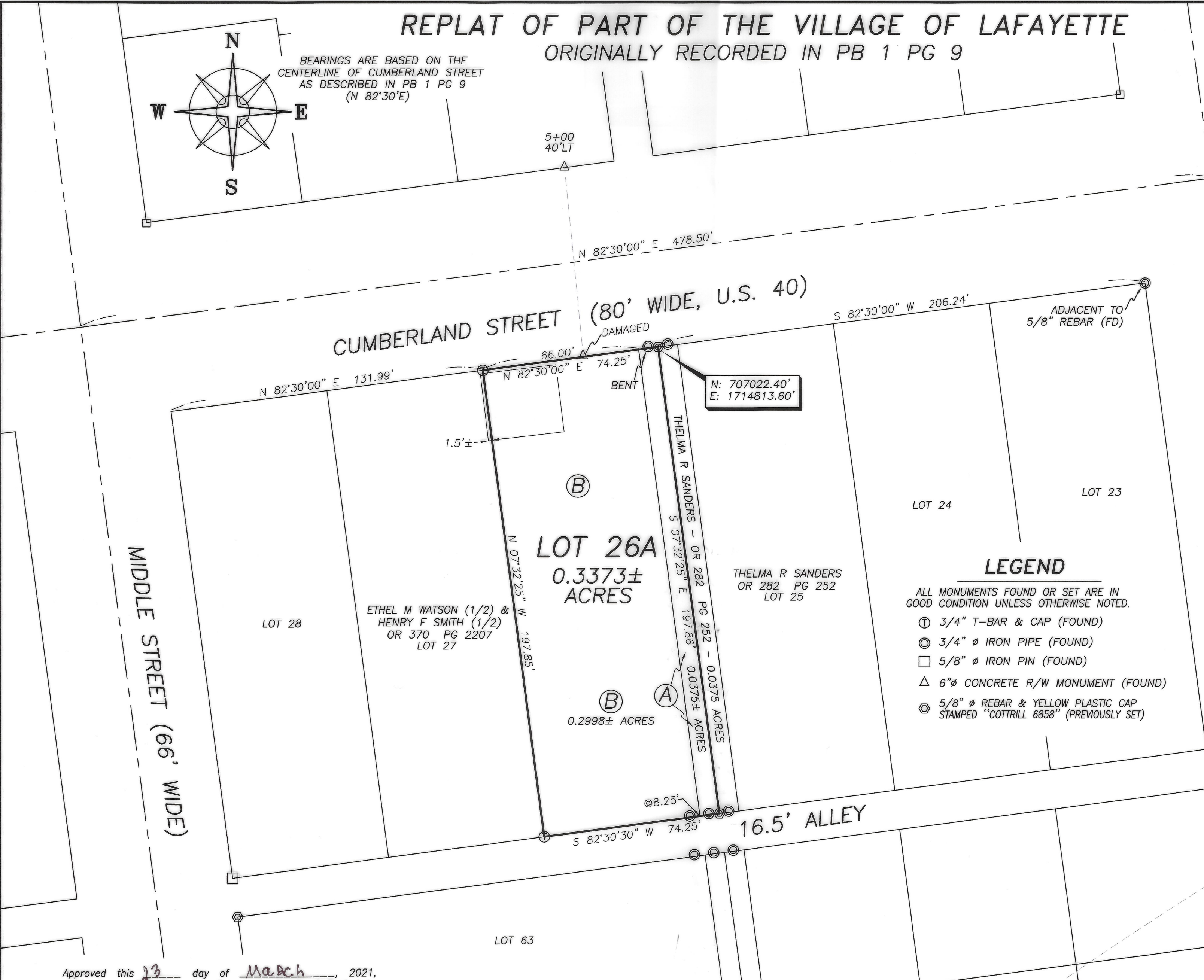


REPLAT OF PART OF THE VILLAGE OF LAFAYETTE
 ORIGINALLY RECORDED IN PB 1 PG 9



BEARINGS ARE BASED ON THE
 CENTERLINE OF CUMBERLAND STREET
 AS DESCRIBED IN PB 1 PG 9
 (N 82°30'E)

DEED REFERENCE
 ETHEL M WATSON (1/2) &
 HENRY F SMITH (1/2)
 OR 370 PG 2207
 PARCEL No. 05-00186.000
 PARCEL ONE
 (A) 0.0375 ACRES
 (PORTION OF VACATED ALLEY)
 (B) LOT #26



DEERCREEK
 3/26/21
 LOT 26 & VACATED ALLEY LAFAYETTE
 add 10726A (.3373) LAFAYETTE new
 05-00186.000 REPLAT

LEGEND

- ALL MONUMENTS FOUND OR SET ARE IN GOOD CONDITION UNLESS OTHERWISE NOTED.
- ⊕ 3/4" T-BAR & CAP (FOUND)
 - ⊙ 3/4" Ø IRON PIPE (FOUND)
 - 5/8" Ø IRON PIN (FOUND)
 - △ 6" Ø CONCRETE R/W MONUMENT (FOUND)
 - ⊗ 5/8" Ø REBAR & YELLOW PLASTIC CAP STAMPED "COTTRILL 6858" (PREVIOUSLY SET)

OWNER'S CONSENT AND DEDICATION
 We, the undersigned, being all the owners and lien holders of the lands herein platted, do hereby voluntarily consent to the execution of the said plat and to dedicate streets, parks and/or public grounds as shown hereon to the public use forever.

Henry F Smith 31 MAR 2021
 Owner Date
Ethel M Watson 31 MAR 2021
 Owner Date
 ATTY IN FACT

STATE OF OHIO
 Before me a Notary Public for said State personally came the above signing individuals, who acknowledged the signing of the foregoing instrument to be their voluntary act and deed (and voluntary corporate or partnership act and deed) for uses and purposes therein expressed.

In witness whereof I have hereunto set my hand and affixed my official seal this 31st day of March, 2021.



Approved this 23 day of March, 2021, right-of-way for all roads, alleys, ect., herein dedicated to public use are hereby approved and accepted as such by:

Tom Xenikis
 County Commissioner
Chris Walls
 County Commissioner
Mark Foust
 County Commissioner


This plat shall not be transferred or recorded until all required signatures are placed on this plat.

Transferred this 2nd day of April, 2021.

Jennifer S Hunter as
 County Auditor

Filed for record this 2nd day of April, 2021, in Plat Book B page 443.

Charles E. Reed by *Cindy Andrews*
 County Recorder Deputy Clerk



I HEREBY CERTIFY THAT THIS PLAT DEPICTS AN ACTUAL FIELD SURVEY PERFORMED BY JAMES R. COTTRILL, P.S. #6858
 DATE: 03/08/21

COTTRILL SURVEYING, INC
 James R Cottrill, PS Nathan Cottrill, PE
 15882 US Route 62 NE, Mt. Sterling, Ohio 43143
 Office: (740) 869-3811 www.cottrillsurveying.com

REPLAT OF LOT 26 & VACATED ALLEY, VMS 12142, DEERCREEK TOWNSHIP, MADISON COUNTY, STATE OF OHIO. SURVEYED FOR WATSON/SMITH

SCALE : 1" = 30'	JOB No. S210219	CREW: NC
30' 15' 0' 30'	SURVEYED 03/05/21	DWN BY: NC
	DRAWN 03/05/21	CHECK: RC

202100002240
 Filed for Record in
 MADISON COUNTY, OHIO
 CHARLES E. REED, RECORDER
 04-02-2021 10:03:30 PM.
 PLAT 43.60