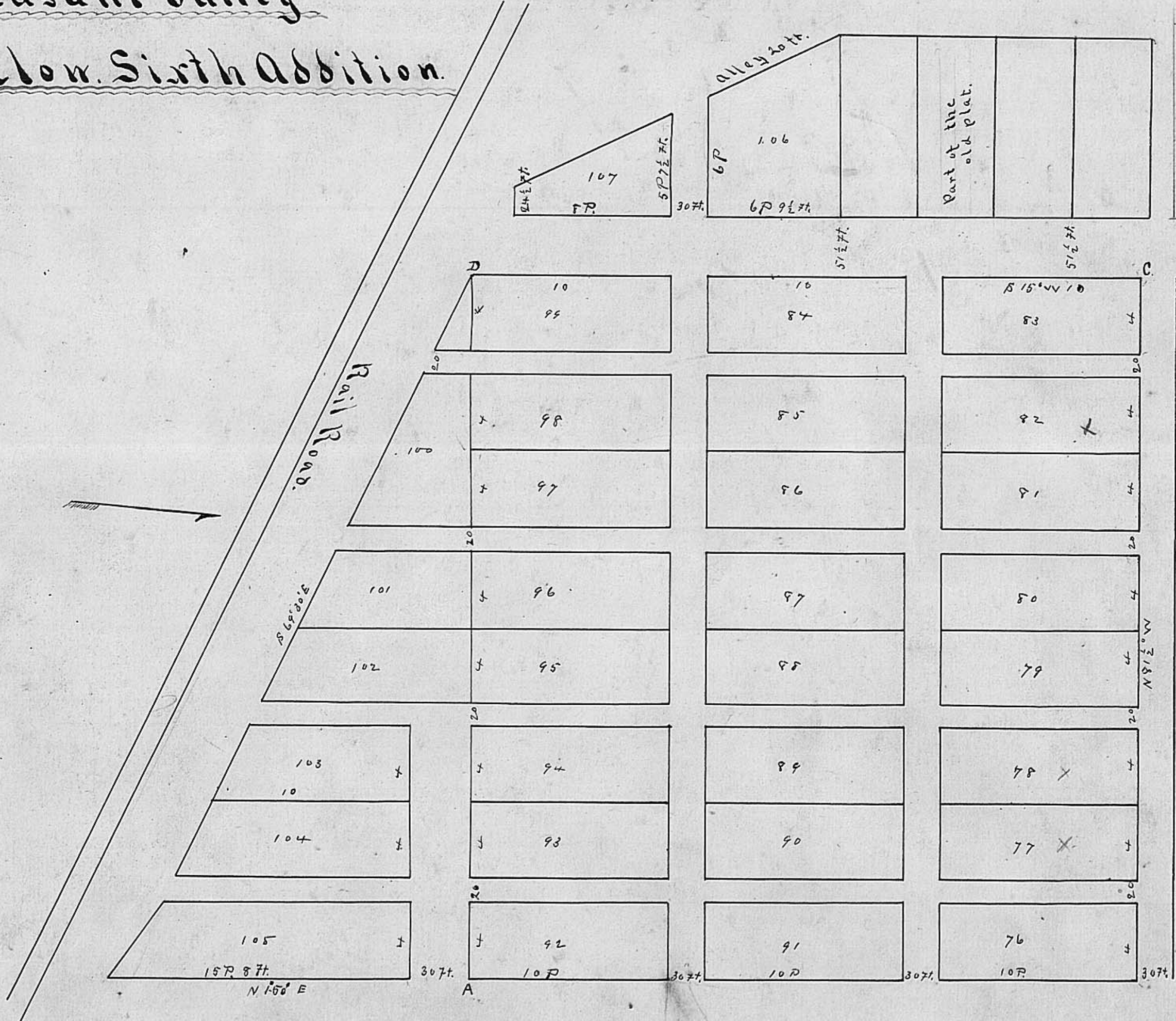


Pleasant Valley

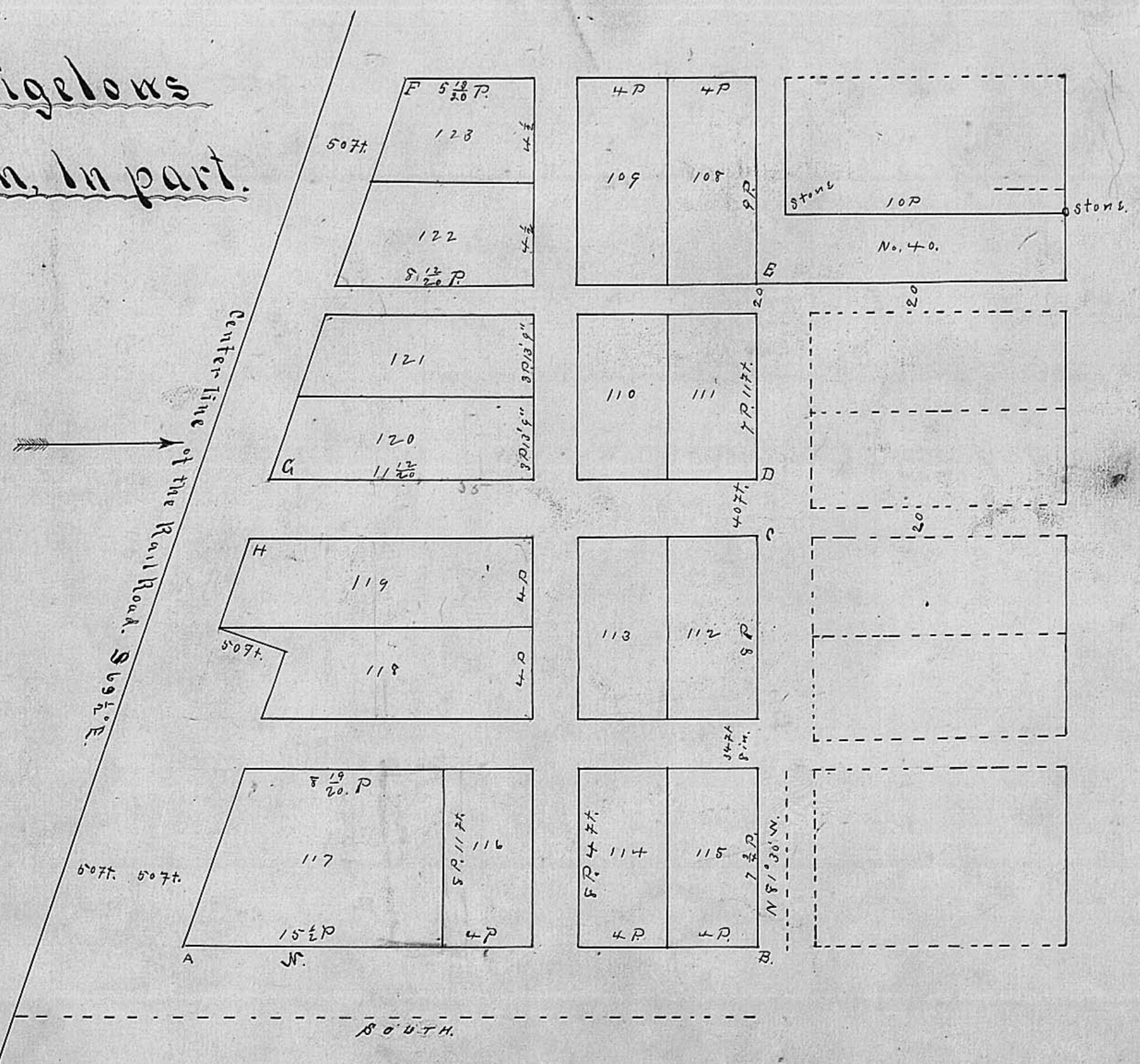
Isaac Bigelow Sixth Addition.

From  
 Ordinance #13-88 to vacate a portion of alley east of  
 Lot No. 107. Filed: April 19, 1993  
 Alan Boston, Recorder - By: Thomas M. Brown, Deputy



For Ordinance to vacate Alley between Lots #82 and #83  
 see Book Record Volume 265, page 337, 338, 339, 340.  
 Filed: March 12, 1985 - Margaret S. Rife, Recorder  
 By: Thomas M. Brown, Deputy

Isaac Bigelows  
Sixth Addition, In part.





# Pleasant Valley

Isaac Bigelow Sixth addition

I hereby certify that the adjoining Plat to be a correct representation of an addition made to the Town Plat of Pleasant Valley. Surveyed by me October 6<sup>th</sup> 57<sup>th</sup> 1851 the Course and distance there are given are the present Courses by the needle and the distance the actual length by survey. I also plauted at A. a Stone and bone for a corner, at B a Stone set round with small stones and D also. at C I set a stone and filled it round with bricks. This plat represents that part of the new addition made by Isaac Bigelow lying South of his addition No 5 and East of Chillicothe Street.

William B. Irwin County Surveyor of Madison County Ohio.

The Sixth addition to the Town of Pleasant Valley as shown on the within Plat and numbered progressive from No 75 on the fifth addition of said town to 107 the Streets and alleys as laid down are all correct as I verily believe and the streets as described by the surveyor on which the survey is predicated are also correct. October 8<sup>th</sup> 1851.

Witness Present

David Duessin.

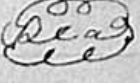
Joseph McKelish

Isaac Bigelow Proprietor

The State of Ohio, Madison County, ss.

This day personally came before me, one of the Justices of the Peace in and for said County, Isaac Bigelow Proprietor of the within described addition to the town of Pleasant Valley and did acknowledge the same to be his voluntary act and deed for the purposes therein mentioned.

Witness my hand this 9<sup>th</sup> day of October AD 1851

Joseph McKelish J.P. 

The foregoing Town Plat was filed for Record the 9<sup>th</sup> day of October 1851. and Recorded instanter  
Original Record. Plat Book Vol 1 Page 1.

R. Hume R. M. C.

# Pleasant Valley,

Isaac Bigelows Sixth. Addition. In Part


I certify the adjoining Plat to be a correct representation of an addition made by Isaac Bigelow to Pleasant Valley Oct 6<sup>th</sup> 57<sup>th</sup> The course of the lines and distances are correct as now surveyed, also the width of the streets and alleys, all inclosed by dotted lines and Lot No 40 are in the old plat. at the same time I marked the corners as follows. at A. I set a stone in a trauch set other stones round it at, at B I set a stone and built it round with broken brick at C. D. E. F. G and H I set Stones. This plat represents that part of the new addition lying South of the old plat West of Chillicothe Street and North of the Rail Road

William B. Irwin County Surveyor. of.  
Madison County,

I hereby Certify that the above Plat and demeritions of the Part 6<sup>th</sup> addition to the Town of Pleasant Valley as herein laid down by William Irwin Surveyor is correct as I believe, and I appropariate the streets as herein described, to public use Given under my hand this 8<sup>th</sup> day of October 1851 Isaac Bigelow Proprietor  
Witness present Joseph McKelish. David Duessin.

The State of Ohio, Madison County, ss.

This day personally appeared before me one of the Justices of the Peace in and for said County Isaac Bigelow proprietor of the within described addition to the Town of Pleasant Valley and did acknowledge the same to be his voluntary act and deed for purposes therein mentioned. the 9<sup>th</sup> day of October AD. 1851.

Joseph McKelish J.P. 

The foregoing Town Plat was filed for record the 9<sup>th</sup> day of Oct 1851. and Recorded instanter

R. Hume R. M. C.