

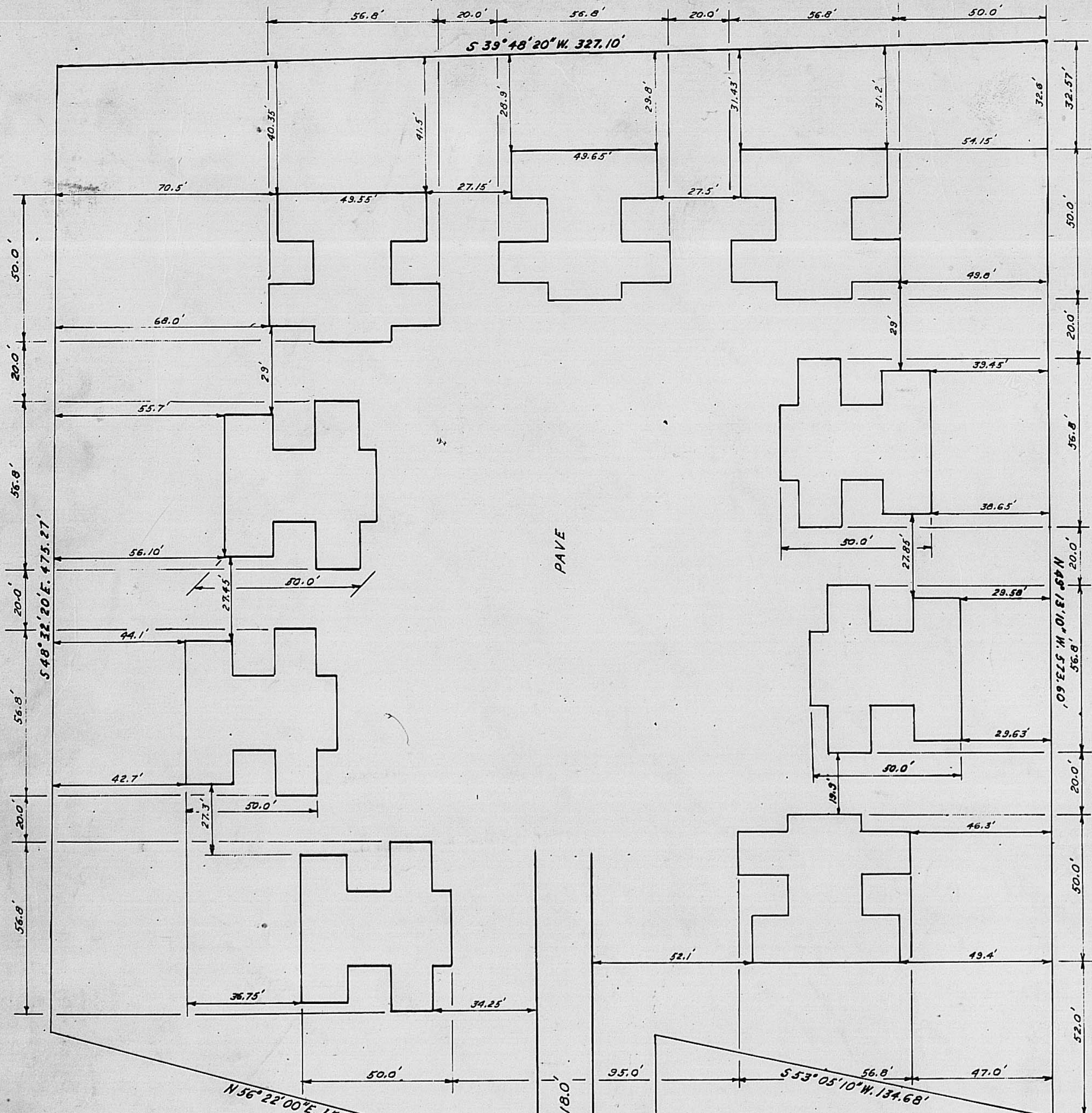
181

(For Declaration & By-Laws see Deed Record Vol. 206 pages 246-260.)
Filed: March 14, 1972. - William J. McGuire, Recorder. By: Forrester R. Hanson, Deputy.

No. 74145 - FEE \$43.22.
TRANSFERRED: Feb. 10, 1972.
RECEIVED: MAR. 13, 1972 - AT: 2:46 P.M.
RECORDED: MAR. 16, 1972.

Chapel Square Condominium, West Jefferson, Ohio

William J. McGuire
Recorder, Madison County, Ohio



TO ALL PERSONS INTERESTED IN THE TITLE TO THE PREMISES SHOWN ON THIS PLOT PLAN:

I hereby certify that I personally made an actual survey of the premises shown on this plot plan on the 20th day of JANUARY, 1972; that this plot plan is a correct representation of the premises as determined by said survey. I further certify that there are no encroachments either way across any boundary line of the premises except as shown hereon.

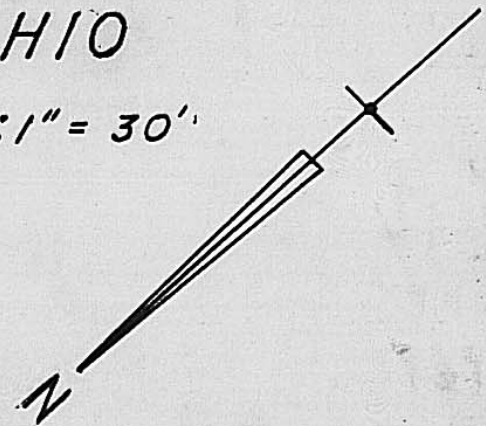
Signed at 9:00 AM this Feb. 1st day of Feb., 1972,

Rodger J. Baker
Registered Surveyor #5-05539


RODGER IRWIN BAKER
SURVEYOR
RFD - ROUTE 42 N.
LONDON, OHIO 43140

CHAPEL SQUARE CONDOMINIUM WEST JEFFERSON OHIO

Scale: 1" = 30'



No. 74145



This Conveyance has been examined and the Grantor has complied with Section 619.022 of the Revised Code.

FORREST R. HANSON, County Auditor

TRANSFERRED
Date 2/10/72
FORREST R. HANSON, Auditor
MADISON COUNTY, OHIO
By: [Signature] Deputy