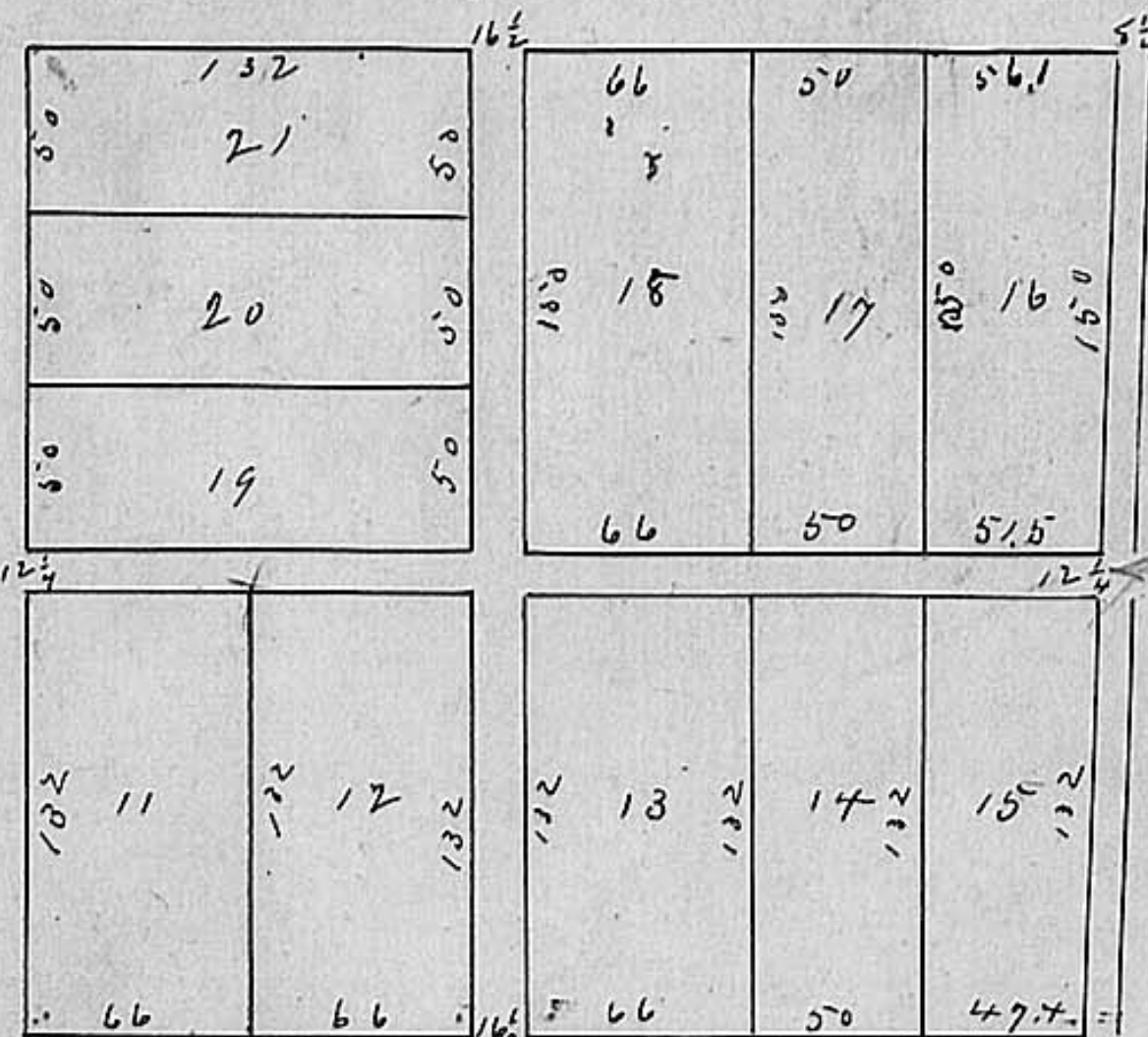


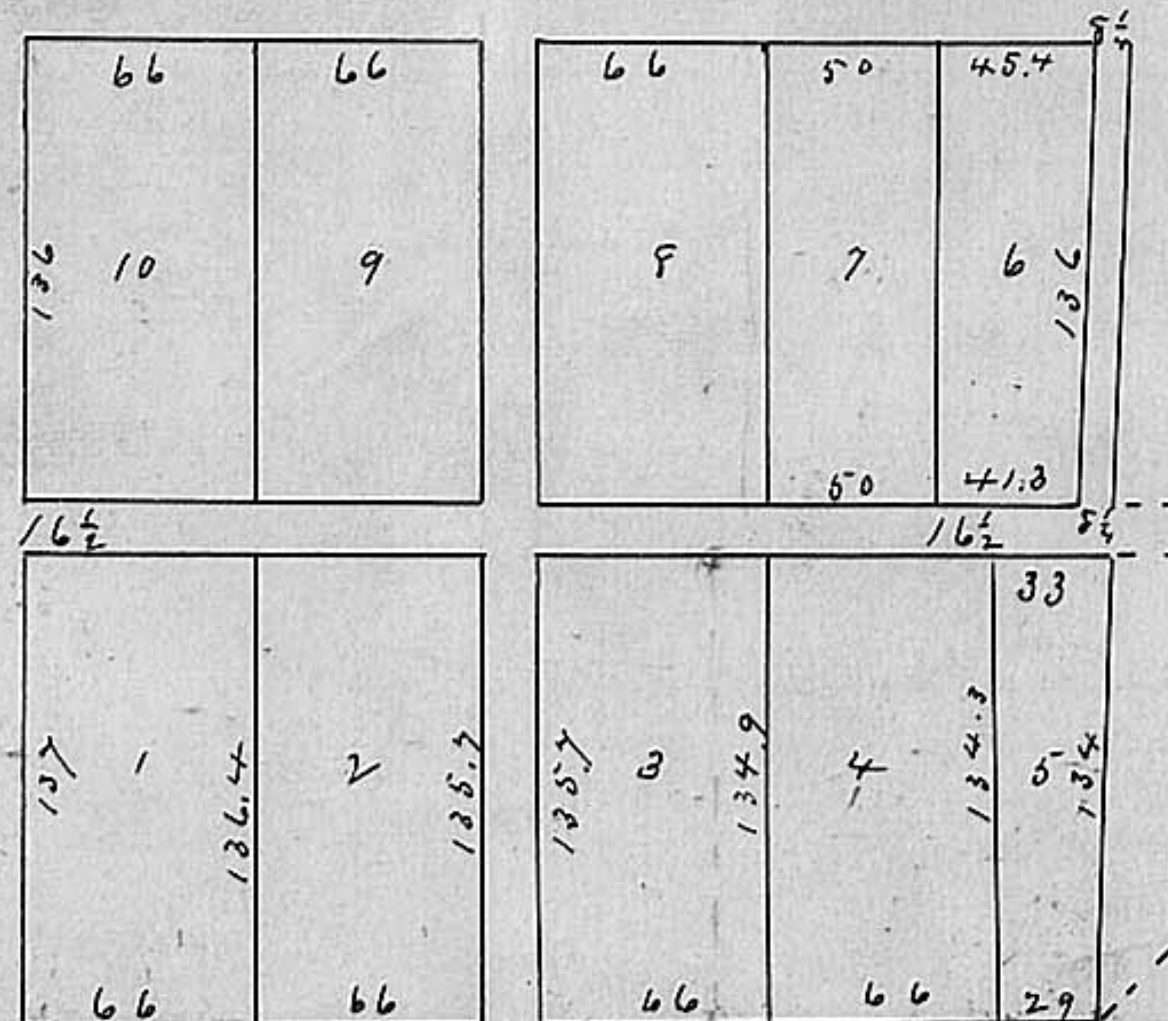
Fifth St.



33 Ft. B. Stones

33 Ft. C. Stones

Front St. 66 Ft. Wide.




32 Ft. A. Stones

High St. 99 Ft. Wide

Elm St.  
Jefferson St.

Scale 100 ft per inch.

# London Celia Willis. Subdivision



London.

Belia Willis, Sub. Division

Description of the Sub. Division of Out Lots Nos 9 & 10 London Ohio.

The annexed sub-division is predicated upon three Stones at A. B. C. (see Plat) with holes drilled in their summits. Stone A is in the N. E. line of Walnut St. produced, and 32 ft S. E. of the S. W. corner of In Lot No 1 of said Sub. division. Stones B and C are in the center line of Fourth Street. B is at the intersection of the N. E. line of Walnut and the Center line of Fourth Streets. From A. to B is 354.5 ft From B. to C is 280.5 feet. Lots No 1, 2, 3 & 4, are each 66 ft wide S. W. line of No 1 is 137 ft and the N. E. line is 136.4 ft the S. W. line of No 2 is 136.4 ft and the N. E. line 135.7 ft the S. W. line of No 3 is 135.7 ft and its N. E. line is 134.9 ft the S. W. line of No 4 is 134.9 ft and its N. E. line is 134.3 ft. the S. W. line of No 5 is 134.3 ft and its N. E. line is 134. feet and 29 feet wide on High St. and 33. feet on Alley Lot No 6 is 45.4 ft wide on Fourth St 41.3 ft on alley by 136 ft deep Lot No 7 is 50. feet by 136 ft Lots Nos 8, 9 and 10 are each 66. by 136 ft No 11, 12 and 13 are each 66 by 132 ft No 14 is 50 by 132 ft, No 15. is 47.4 ft wide on Fourth St and 5 1/2 ft on ally by 132 feet deep. Nos 16 is 56.1 ft wide on Fifth St 51.5 on alley by 150 ft deep. No 17 is 50 by 150 ft No 18. is 66 by 150 ft Nos 19, 20, and 21. are each 50 by 132 ft. Fourth St is 66 feet wide Alley between Nos 11, 12, 13, 14 and 16, 17, 18, and 19, is 11 1/4 feet wide. All other alleys 16 1/2 ft. The half alley lying N. E. of Lots Nos 6, 15 and 16 is 8 1/4 ft wide.

I hereby certify the correctness of the foregoing Plat, and description. This June 3<sup>rd</sup> 1871.

J. Arnett, Surveyor. & S. E.

The above is a subdivision Out Lots Nos. 9 and 10 situated in the village of London Madison Co Ohio and particularly described in the foregoing description signed by J. Arnett Surveyor and C. E. Columbus this Aug 31-1871. Witness my hand and seal the day and year last above written.

In Presence of, Fred. J. Fay, Geo W. McCracken.

Belia Willis

The State of Ohio, Franklin County, S.S.

Before me a Notary Public within in and for said County, personally appeared the above named Belia Willis and acknowledged the signing and sealing of the above instrument to be her voluntary act and deed, for the uses and purposes therein mentioned. This 3<sup>rd</sup> day of August A.D. 1871.

Geo. W. McCracken Notary Public Franklin Co. Ohio.

Leonard Eastman. R. M. C. O.

Received September 2<sup>nd</sup> 1871. Recorded September 7<sup>th</sup> 1871. Original Record, Plat. Book vol 1 - Page 51