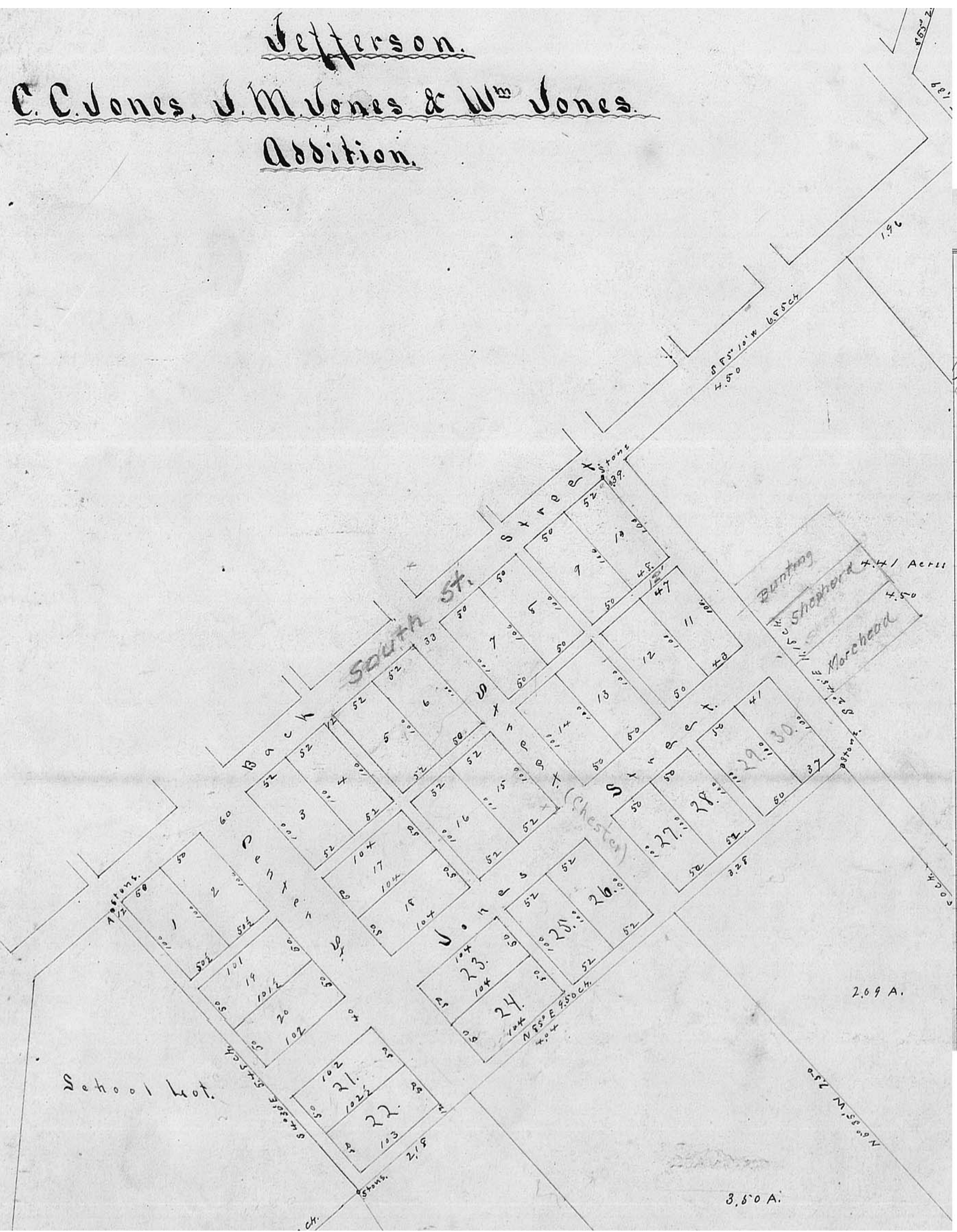


Jefferson.

C. C. Jones, J. M. Jones & W^m Jones.

Addition.



JEFFERSON.

C. C. Jones. J. M. Jones & Wm Jones addition

The Addition to the of West Jefferson Madison County Ohio, made by C. C. Jones. J. M. Jones. and Wm Jones is predicated upon stones planted at A. B. C & D. (see plate) The In Lots 30 in number, are numbered in Blue Ink. The dimensions of the several Lots are written on the lines thereof with Red Ink in feet. The bearings and lengths of the lines of out Lots in 4 pole chains are written upon them in Red Ink. Center Street is 60 feet wide. Jones Street 40 feet wide and other Streets are 33 feet wide all Alleys are 12 feet wide.

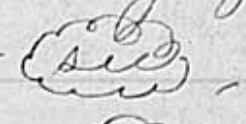
We C. C. Jones. J. M. Jones. and Wm Jones do hereby Certify that the within map and description is a true copy of an addition to the Town of West Jefferson Madison County Ohio, and our subdivision of Out Lots.

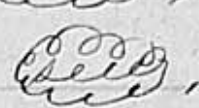
In witness whereof, we hereunto set our hands, and seals this first day of Aug 15 1877


Executed in presence of.

Jacob M. Neal

Martin O'Donnell.

C. C. Jones 

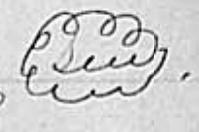
J. M. Jones 

Wm Jones 

State of Ohio - Madison County, S S.

Before me O. P. Crabb, Probate Judge, within and for said County personally appeared the above named, C. C. Jones, J. M. Jones, and Wm Jones and acknowledged the signing and sealing of the above Instrument to be their voluntary act and deed for the uses and purposes therein expressed

In witness whereof I have hereunto subscribed my name and affixed my official seal this 1st day August A. D. 1877.

O. P. Crabb, Probate Judge 

Received Oct 12 1877. Recorded Oct 15 1877. L. Eastman Recorder.

Original Record. Plat Book. Vol 1 Page. 88.