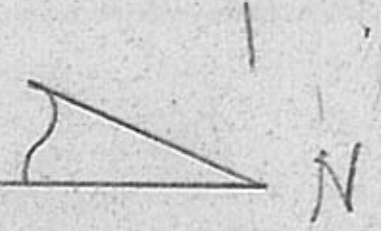
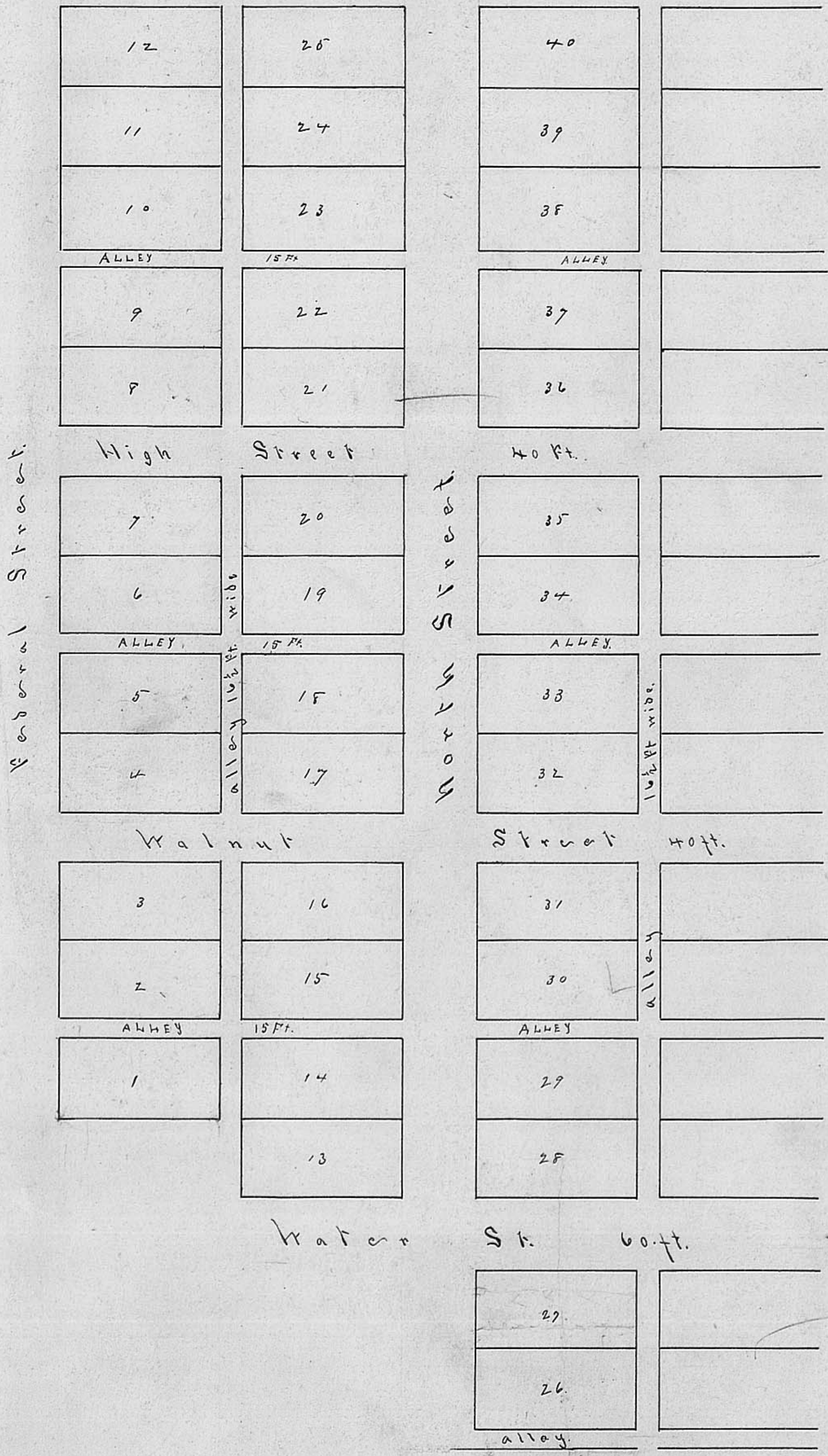


# Midway Minshalls Addition.



132  
1232



## Midway.

## Minshalls Addition



Plot of Town Lots laid out by me May first A.D. 1868 and known as J. D. Minshalls Addition to the Village of Midway Madison County Ohio, described as follows, to wit  
 This addition is predicated on a Stone planted as the beginning of the original town of Midway and (406 1/2) feet west thereof and on the north side of the old Federal Road and the south-west corner to In Lot No (21) of the town of Midway: Thence along said road and north thereof: The south east corner of this addition (Lot No 1) coinciding with the south west corner of Lot No 21 of the original town or village.

The Lots are (66) Sixty Six feet front by (132) one hundred and thirty two running back: The Alleys lying between Lots No 1 & 2 and 5 & 6 and 9 & 10 and 14 & 15 and 18 & 19 and 22 & 23, 37 & 38, 29 & 30, 33 & 34, 37 & 38 running north and south are (15) feet wide: The Alley between 1 & 14 and 2 & 15, and 3 & 16, and 4 & 17 and 5 & 18 and 6 & 19, and 7 & 20 and 10 & 23, 11 & 24, and 12 & 24, and north of 8, 9, 10, 11, 12, and running east and west is (16 1/2) sixteen and a half feet wide, and Walnut Street running north and south between Lots No 3 & 4 and 16 & 17 is (40) feet wide. Also High Street running north and south between Lots Nos 7 & 8 and west of (20) is (40) forty feet wide: The Lots fronts on a line running east and west and are laid off at right angles, and a part of Survey Nos. 7263, 7799, 6050 North Street a continuation of the same as laid down in the original Plat of said Village is Sixty feet wide

L. Willoughby surveyor.

Know all men that we James D. Minshall and Lydia Minshall his wife of Madison County Ohio have adopted the within plat and description of lots streets and alleys caused to be laid out by the said James D. Minshall under the name and title of J. D. Minshalls addition to the Village of Midway in County of Madison, and numbered the same for record in the proper office and dedicated to public use the streets and alleys therein described and laid down: and we do acknowledge the same to be our free act and deed, for the uses and purposes therein designated

Signed and sealed in the presence of  
 S W Durflinger  
 Lizzie Minshall

James D. Minshall.   
 Lydia Minshall. 

The State of Ohio, Madison County S S,  
 Before me the undersigned authority personally came the above named James D. Minshall and Lydia Minshall his wife and acknowledged the signing and sealing of the foregoing plat and dedication to be their free act and deed for the uses and purposes therein designated, and the said Lydia Minshall wife of the said James D. Minshall being examined by me separate and apart from her said husband and the contents of said instrument made known and explained to her, declared that she did voluntarily, sign seal and acknowledge the same and that she is still satisfied therewith.

This 10<sup>th</sup> day of October A.D. 1868.

Given under my hand and official seal the date last aforesaid.

S W Durflinger Notary Public Mad. Co. O

Recd Oct 30<sup>th</sup> 1868.

S W. Durflinger Recorder