

JOB RECORDS REMAIN ON FILE  
 INDEFINITELY. COPIES OF THIS  
 DRAWING ARE ALWAYS AVAILABLE  
 FOR PRINTING COSTS ONLY.  
 SEE UNION CO.  
 SURVEY RECORD  
 VOL. 7, PAGE 413


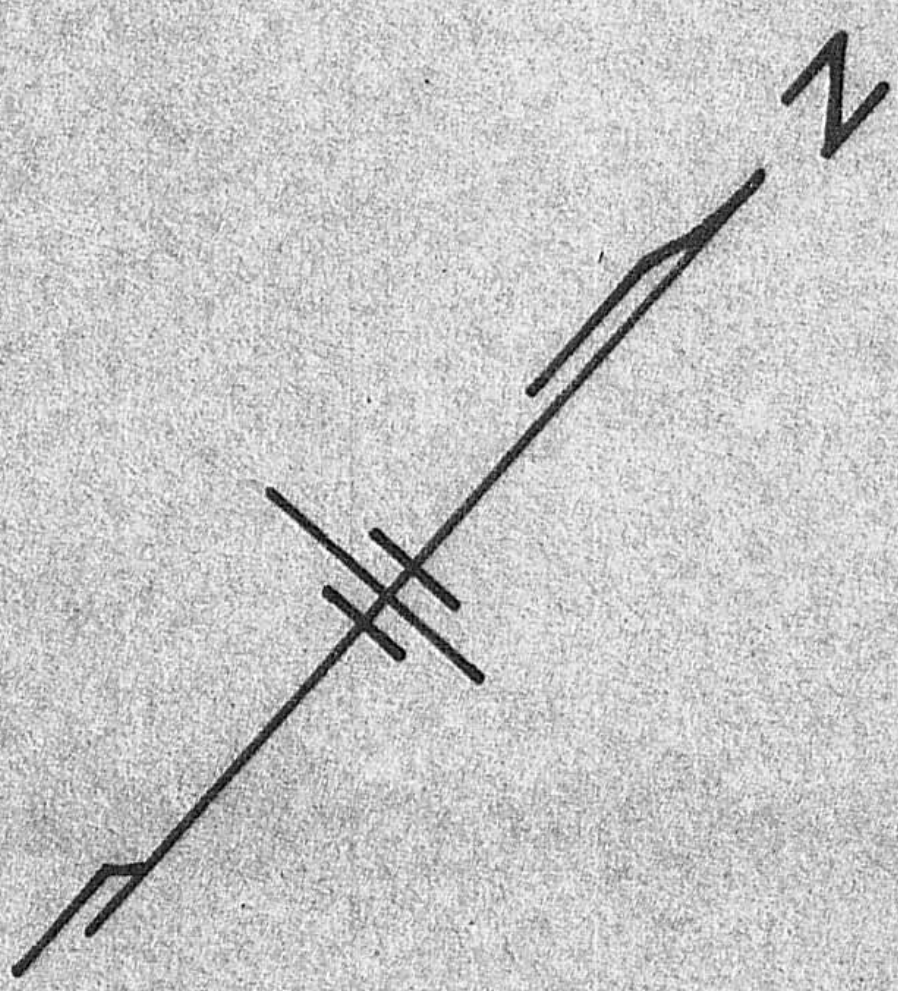
ELTON M. KILE  
 N 50° 11' 20" E  
 541.45'

THIS PARCEL THIS SURVEY:

4.9875 A<sup>c</sup> MADISON CO.  
 + .4162 A<sup>c</sup> UNION CO.  
 5.4037 A<sup>c</sup> TOTAL

DANIEL M. & JEANNETTE EGER  
 MADISON CO D.R. 157/496  
 MADISON CO D.R. 203/463


VERONE UNION  
 4162 A<sup>c</sup>  
 UNION CO.  
 D.R. 197/555  
 MADISON CO.  
 D.R. 203/463  
 MADISON CO. TWP.  
 DAREBY TWP.  
 V.M.S. 7074



JOHN CIRCLE  
 Professional Engineer & Surveyor  
 187 Sinsbury Drive  
 Worthington, Ohio 43085  
 Registration No. 19131  
 Registration No. 4340  
 Telephone: 614-885-9633

*John Circle 1/11/77*

THIS PARCEL  
 THIS SURVEY:  
 1.0000 A<sup>c</sup>



SURVEYED FOR  
 JERRY A. KATZ  
 800 NORTH HIGH ST.  
 WORTHINGTON, OHIO

S 48° 16' 15" W  
 SCALE 1" = 40'

THE OHIO GRAIN CO.  
 1.636 A<sup>c</sup>  
 MADISON CO. D.R. 197/150

N 39° 28' 39" W  
 392.74'

2.829 A<sup>c</sup>

N 49° 36' 20" E  
 211.50'

172.80'  
 R.R. SPIKE  
 C.H.#5

STONE  
 MARKER

POINT OF BEGINNING  
 FOR LEGAL  
 DESCRIPTIONS

N 48° 16' 15" E  
 293.61'

N 33° 15' 00" W  
 150.00'

419.34'

293.61'

738.12  
 S 33° 06' 30" E

150.00'  
 R.R. SPIKE  
 KILE

#161

FOUND I.P.