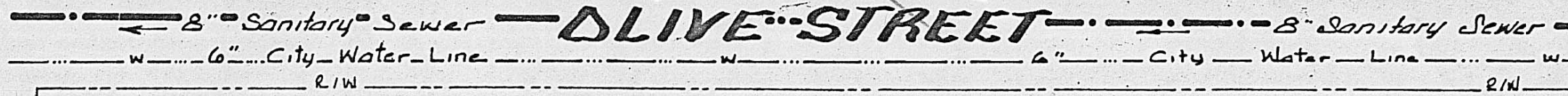
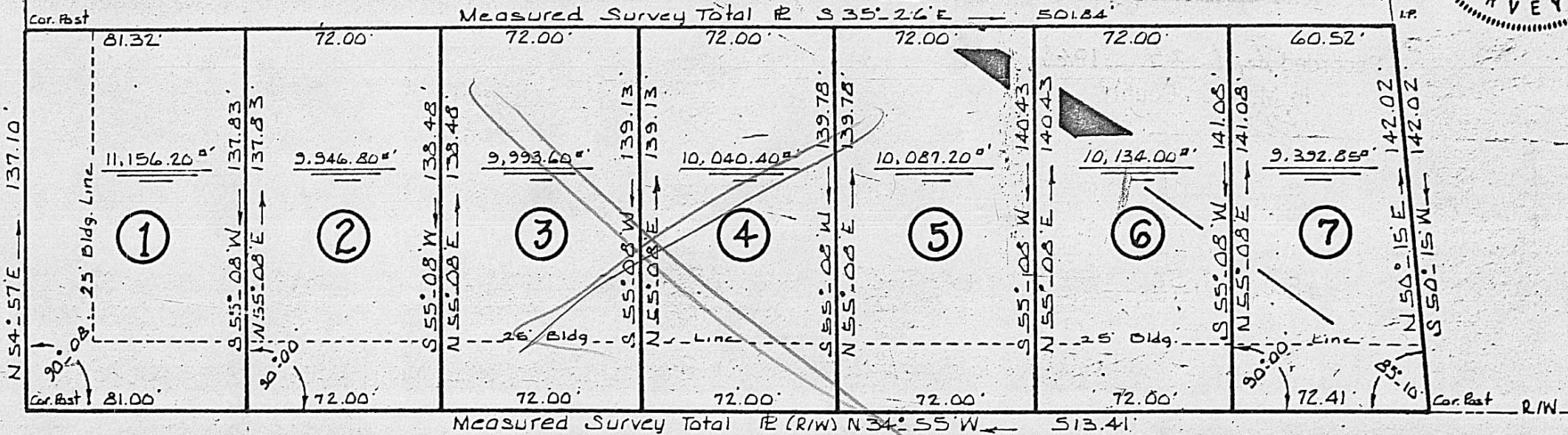
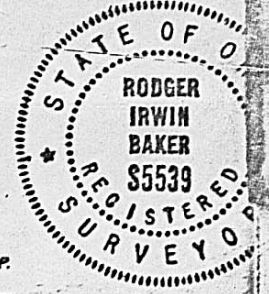


CENTER STREET

Commonly Known Site of
R.N. Ardrey (dec.) Homestead.



Scale: 1" = 50'

H.H. Porter - Lands

I certify that I have made a field survey of this area as plotted and to the best of my knowledge it is correct.

Ref: Docket #7 Page #559
Volume #161 Page #72

Rodger Irwin Baker
Rodger Irwin Baker Reg. No. S-0
R.F.D. No. 3 London, Ohio, Zip 43130

PLAT
OLIVE STREET ADDITION
VMS 8742 LONDON, O.
UNION TWP. MADISON CO.
SURVEYED - SEPT. 1969

This Plat Approved By:
George W. Beckline Mayor
George W. Beckline Sec. Ser. Dir.
Joseph R. Kamm Owner
June T. Hughes Witness
Recorded in Vol. 2 Page 139-140

