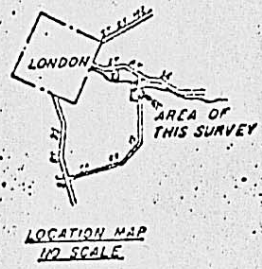

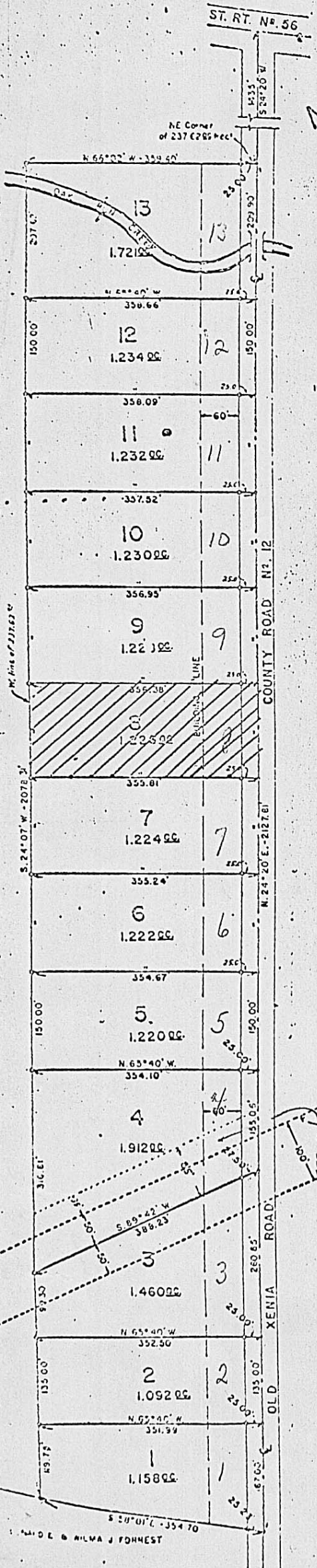


NEIL B. WILLIAMS
D.B. 159 P. 652



LEGEND
 — IRON PINS
 — P.K. SPIKES

Pink Run Estates Subdivision

SURVEY OF 17.159 ACRE TRACT PARCEL PLAT

PART OF SURVEY No. 8846 - VIRGINIA MILITARY LANDS
 UNION TOWNSHIP - MADISON COUNTY - OHIO
 SCALE: 1" = 100'
 JANUARY, 1966

SURVEYED FOR
 MR. DONALD E. FORREST

REFERENCE:
 BEING A PART OF A CERTAIN 237 62 ACRE TRACT KNOWN AS "FIRST TRACT" AS DESCRIBED IN WARRANTY DEED FROM MARY ALICE VREDENBURGH, TRUSTEE, TO DONALD E. FORREST AND WILMA J. FORREST AS SHOWN OF RECORD IN DEED BOOK 163 PAGE 143 MADISON COUNTY, OHIO RECORDS.

TRANSFERRED
 NOV 22 1968

Date _____
 FORREY R. FORREST, Auditor:
 MADISON COUNTY, OHIO
 By *[Signature]* Deputy

I do hereby certify the above plat to be correct
[Signature]
 Registered Civil Engineer & Surveyor