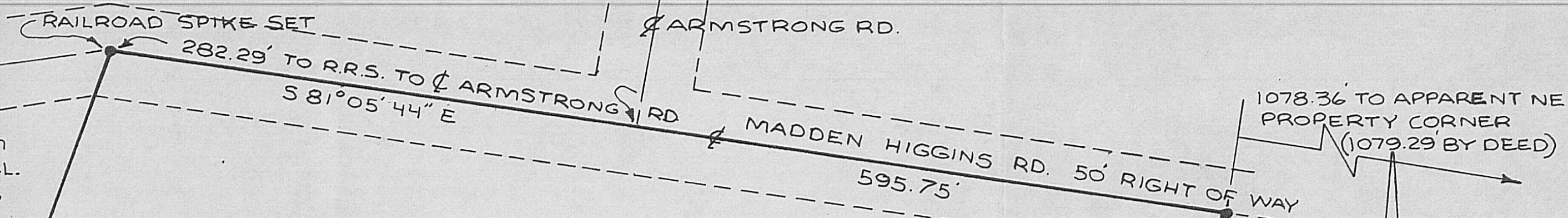
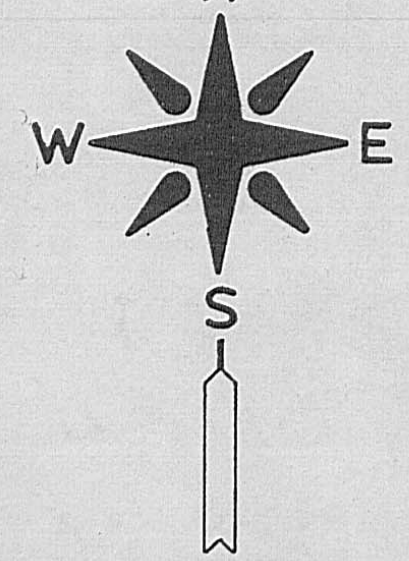


FLOYD WILLIAM MILLER, ET AL.
DEED BOOK 213,
PAGE 446
150 ACRES



6.139 ACRES OUT OF AN 89.47 ACRE TRACT




SCALE: 1 inch = 60 feet

BABB ENGINEERING & SURVEYING
5 EAST 1st STREET, P.O. BOX 374
LONDON, OHIO 43140

FOR: ROBERT TREHEARNE
2005 MADDEN-HIGGINS RD.
LONDON, OHIO 43140

TELE. 852-2215 JOB NO. 6579
SURVEY OF 6.139 ACRES IN UNION
TOWNSHIP, MADISON COUNTY, OHIO
V.M.S. 7945-8448, DEED BOOK
197, PAGE 303

BY: *Neil Babb* 15 August 1979
NEIL BABB PS. 5969




STEEL FENCE POST SET IN
HOLE IN CONCRETE

S 19° 31' 05" W TO:
1178.86' TO IRON PIPE SET
ON CORNER OF PROPERTY AND
856.86' TO IRON PIPE SET ON
NORTH BANK OF THE MADDEN HIGGINS DITCH

N 83° 54' 08" W

675.06'

STEEL END POST IN
CONCRETE



NOTE: IRON PIPES SET ARE 30" IN
LENGTH X 3/4" DIAMETER WITH
ALUMINUM CAPS MARKED PS. 5969